



CIVIL ENGINEERING:
 GRAEF, ANHOLT, SCHLOEMER
 LANDSCAPE ARCHITECT:
 LANDSCAPE ARCHITECTS, INC
 FOOD SERVICE:
 STEWART DESIGN ASSOCS. INC.
 ELEVATOR:
 LERCH BATES & ASSOCS. INC.

REVISIONS

PROJECT NO. 00304.00
 DATE 12/6/02
 DRAWN BY KJS
 CHECKED BY KJC

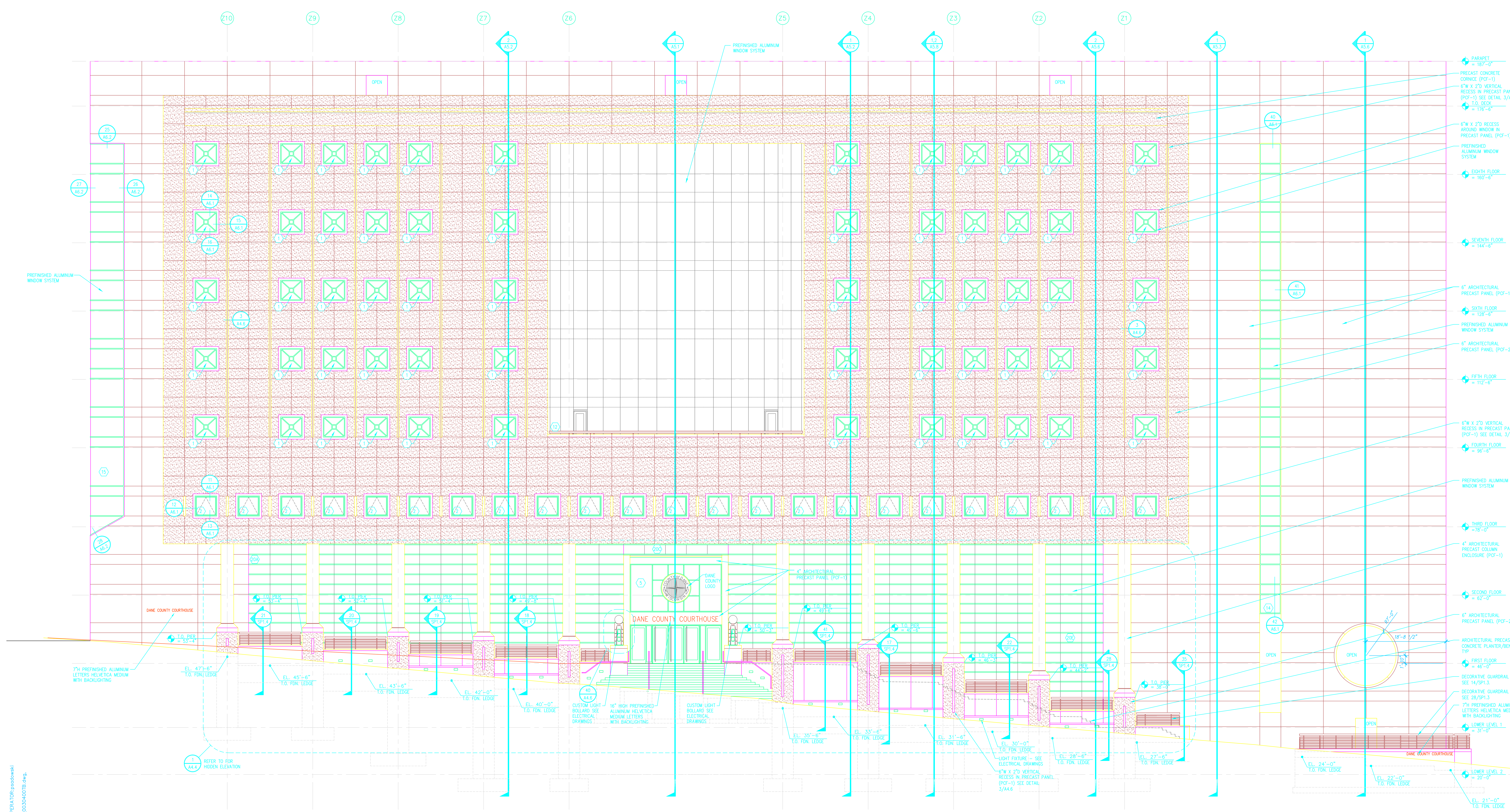
SHEET CONTENTS
 NORTHWEST
 ELEVATION

P:\PROJECT\00304\Drawings\002\05 Electrical\003040041.dwg

SHEET

A4.1

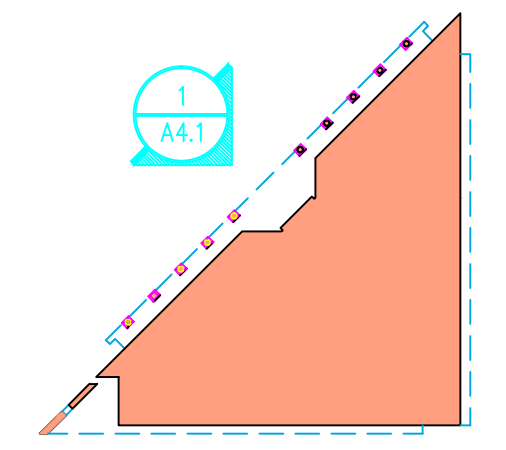
43 OF 263




GENERAL NOTES

1. SEE SHEET AB.6, AB.7, AND AB.8 FOR WINDOW TYPES.
2. SEE SHEET AA.5 FOR PRECAST PANEL ELEVATIONS.
3. SEE SHEET AA.6 FOR PRECAST PANEL DETAILS.
4. ALL LOUVERS ARE BY MECHANICAL CONTRACTOR UNLESS NOTED OTHERWISE. LOUVERS ARE TO BE PREFINISHED.

1 NORTHWEST ELEVATION
 SCALE: 1/8" = 1'-0"



Durrant
 15.05
 DATE TIME: 12/6/02 10:18 AM
 LOCATION: PROJECT\00304\Drawings\002\05 Electrical\003040041.dwg
 PROJECT: PROJECT\00304\Drawings\002\05 Electrical\003040041.dwg



THE INFORMATION CONTAINED HEREIN IS OF A PRELIMINARY NATURE AND IS SUBJECT TO CHANGE WITHOUT NOTICE. THE USER OF THIS DOCUMENT SHALL BE RESPONSIBLE FOR VERIFYING THE ACCURACY OF THE INFORMATION CONTAINED HEREIN AND FOR OBTAINING NECESSARY PERMITS AND APPROVALS FROM THE APPROPRIATE AGENCIES. THE USER OF THIS DOCUMENT SHALL BE RESPONSIBLE FOR OBTAINING NECESSARY PERMITS AND APPROVALS FROM THE APPROPRIATE AGENCIES. THE USER OF THIS DOCUMENT SHALL BE RESPONSIBLE FOR OBTAINING NECESSARY PERMITS AND APPROVALS FROM THE APPROPRIATE AGENCIES.

CIVIL ENGINEERING:
 GRAEF, ANHOLT, SCHLOEMER
 LANDSCAPE ARCHITECT,
 LANDSCAPE ARCHITECTS, INC
 FOOD SERVICE:
 STEWART DESIGN ASSOCS. INC.
 ELEVATOR:
 LERCH BATES & ASSOCS. INC.

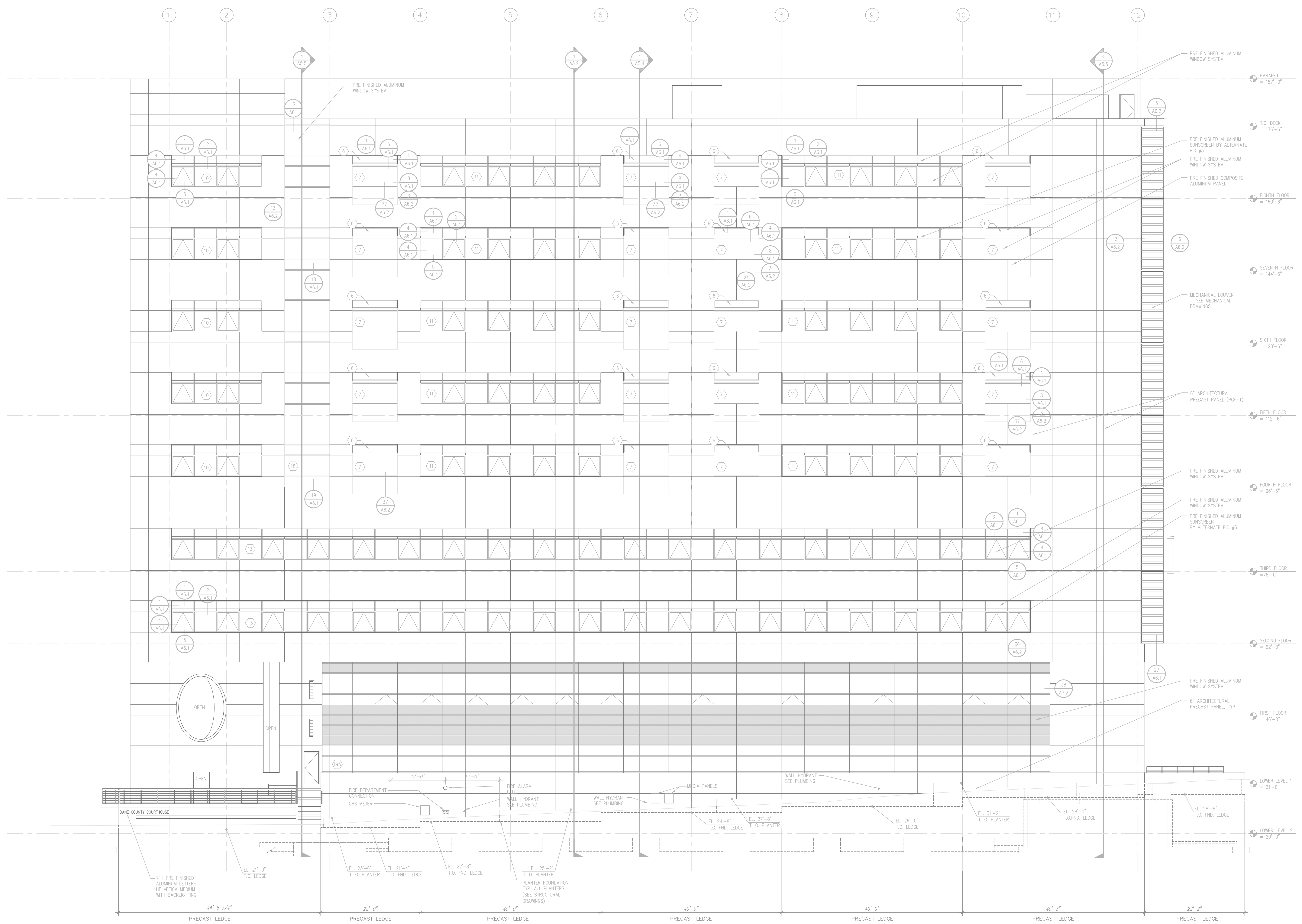
REVISIONS

PROJECT NO. 00304.00
 DATE 12/6/02
 DRAWN BY KJS
 CHECKED BY KJC

SHEET CONTENTS
 SOUTH
 ELEVATION

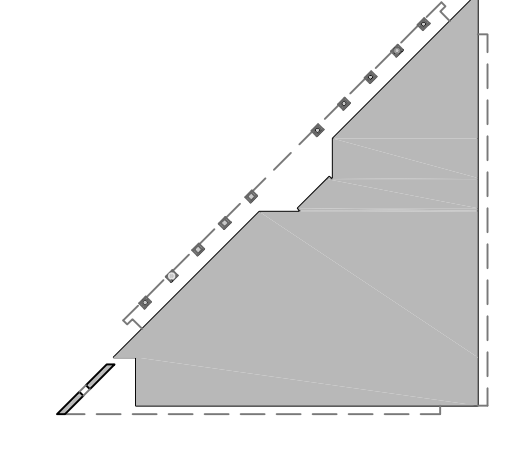
P:\PROJECT\00304\Drawings\00304's Electronic\00304042.dwg

SHEET
 A4.2



GENERAL NOTES

1. SEE SHEET A8.6, A8.7, AND A8.8 FOR WINDOW TYPES.
2. SEE SHEET A4.5 FOR PRECAST PANEL ELEVATIONS.
3. SEE SHEET A4.6 FOR PRECAST PANEL DETAILS.
4. ALL LOUVERS ARE BY MECHANICAL CONTRACTOR UNLESS NOTED OTHERWISE. LOUVERS ARE TO BE PREFINISHED.



1 SOUTH ELEVATION
 SCALE: 1/8" = 1'-0"

Durrant | P:\PROJECT\00304\Drawings\00304's Electronic\00304042.dwg
 DATE: 12/6/02
 LOCATION: P:\PROJECT\00304\Drawings\00304's Electronic\00304042.dwg
 XREFS: P:\PROJECT\00304\Drawings\00304042.dwg



THE INFORMATION CONTAINED HEREIN IS THE PROPERTY OF DURRANT GROUP, INC. AND IS LOANED TO YOU BY DURRANT GROUP, INC. ONLY. THIS DOCUMENT IS NOT TO BE REPRODUCED OR TRANSMITTED IN ANY FORM OR BY ANY MEANS, ELECTRONIC OR MECHANICAL, INCLUDING PHOTOCOPYING, RECORDING, OR BY ANY INFORMATION STORAGE AND RETRIEVAL SYSTEM, WITHOUT THE WRITTEN PERMISSION OF DURRANT GROUP, INC. DURRANT GROUP, INC. DOES NOT WARRANT THE ACCURACY OR COMPLETENESS OF THE INFORMATION CONTAINED HEREIN, AND IS NOT RESPONSIBLE FOR ANY ERRORS OR OMISSIONS. DURRANT GROUP, INC. SHALL NOT BE LIABLE FOR ANY DAMAGES, INCLUDING CONSEQUENTIAL DAMAGES, ARISING FROM THE USE OF THIS INFORMATION. DURRANT GROUP, INC. SHALL NOT BE LIABLE FOR ANY DAMAGES, INCLUDING CONSEQUENTIAL DAMAGES, ARISING FROM THE USE OF THIS INFORMATION.

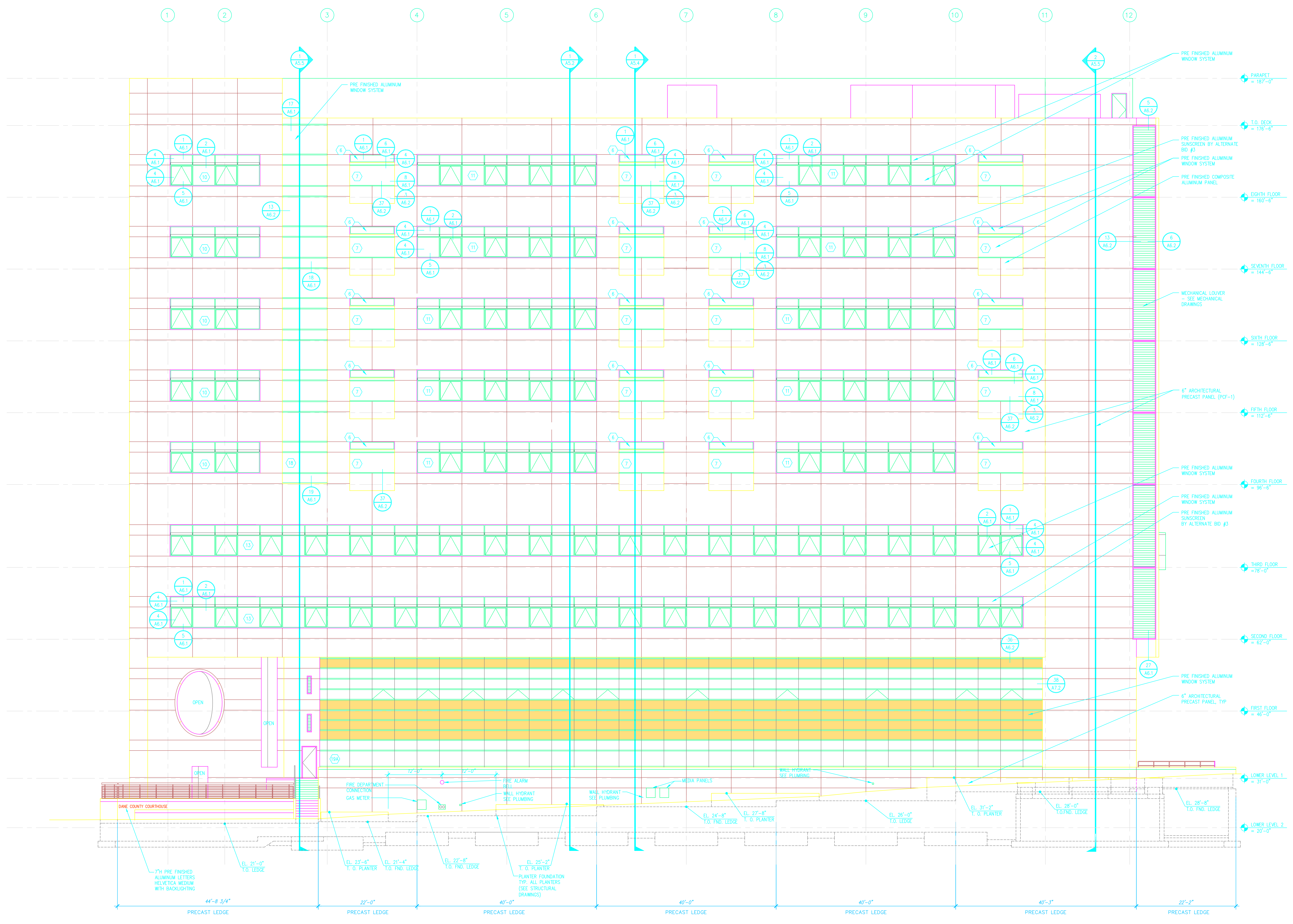
CIVIL ENGINEERING:
 GRAEF, ANHOLT, SCHLOEMER
 LANDSCAPE ARCHITECT:
 LANDSCAPE ARCHITECTS, INC.
 FOOD SERVICE:
 STEWART DESIGN ASSOCS. INC.
 ELEVATOR:
 LERCH BATES & ASSOCS. INC.

REVISIONS

PROJECT NO. 00304.00
 DATE 12/6/02
 DRAWN BY KJS
 CHECKED BY KJC

SHEET CONTENTS
 SOUTH
 ELEVATION

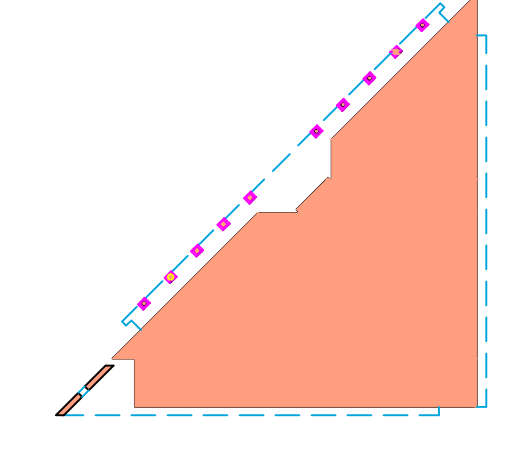
SHEET
 A4.2




GENERAL NOTES

1. SEE SHEET A8.6, A8.7, AND A8.8 FOR WINDOW TYPES.
2. SEE SHEET A4.5 FOR PRECAST PANEL ELEVATIONS
3. SEE SHEET A4.6 FOR PRECAST PANEL DETAILS.
4. ALL LOUVERS ARE BY MECHANICAL CONTRACTOR UNLESS NOTED OTHERWISE. LOUVERS ARE TO BE PRE-FINISHED.

1 SOUTH ELEVATION
 SCALE: 1/8" = 1'-0"





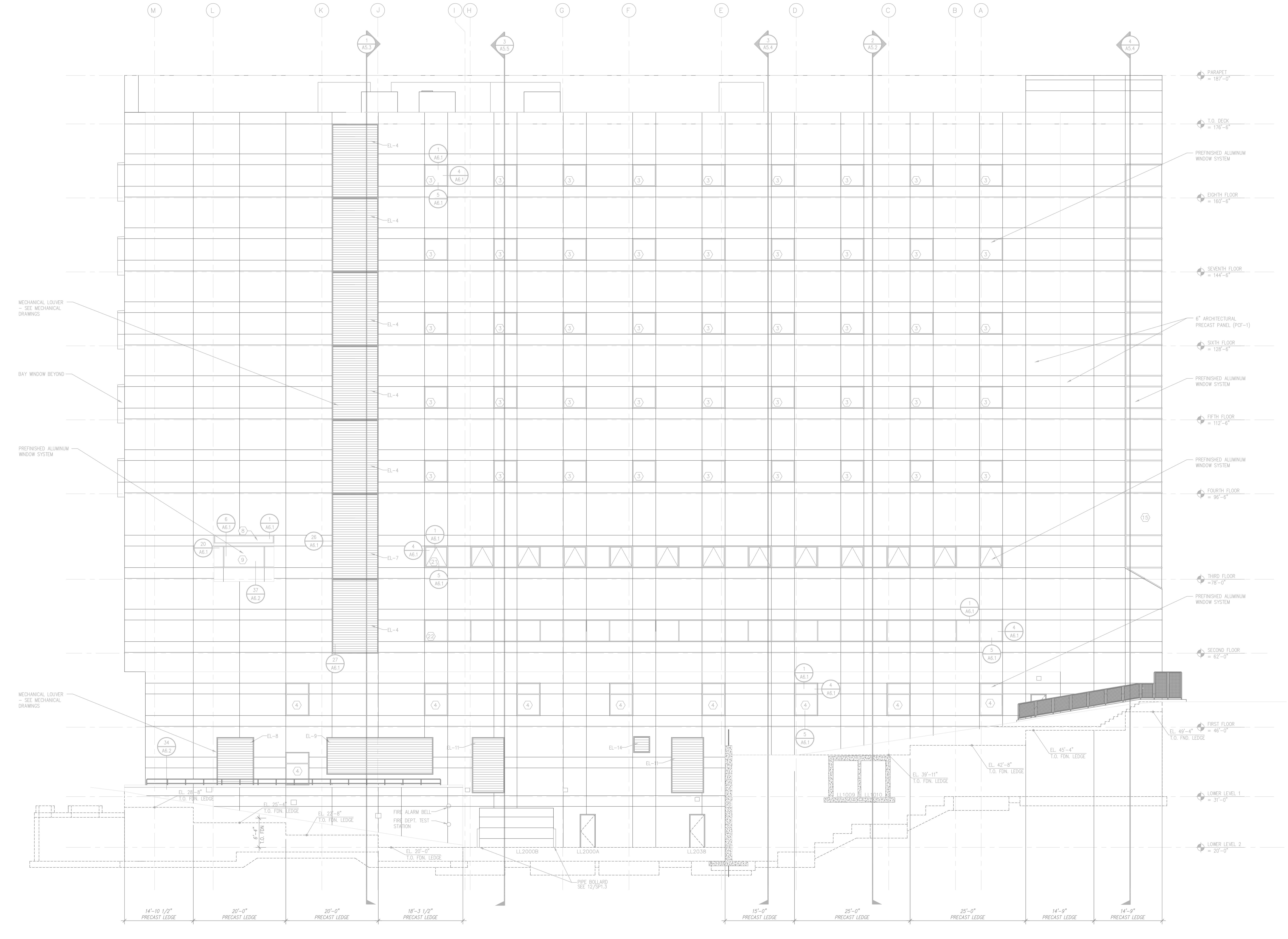
THE INFORMATION CONTAINED HEREIN IS OF A PRELIMINARY NATURE AND IS SUBJECT TO CHANGE WITHOUT NOTICE. THE USER SHALL BE RESPONSIBLE FOR VERIFYING THE ACCURACY OF THE INFORMATION CONTAINED HEREIN. THE USER SHALL BE RESPONSIBLE FOR OBTAINING ALL NECESSARY PERMITS AND APPROVALS FROM THE APPROPRIATE AGENCIES. THE USER SHALL BE RESPONSIBLE FOR OBTAINING ALL NECESSARY INFORMATION FROM THE ARCHITECT AND ENGINEER. THE ARCHITECT AND ENGINEER SHALL NOT BE RESPONSIBLE FOR THE USER'S ACTIONS OR OMISSIONS. THE ARCHITECT AND ENGINEER SHALL NOT BE RESPONSIBLE FOR THE USER'S FAILURE TO OBTAIN ALL NECESSARY PERMITS AND APPROVALS. THE ARCHITECT AND ENGINEER SHALL NOT BE RESPONSIBLE FOR THE USER'S FAILURE TO OBTAIN ALL NECESSARY INFORMATION FROM THE ARCHITECT AND ENGINEER. THE ARCHITECT AND ENGINEER SHALL NOT BE RESPONSIBLE FOR THE USER'S FAILURE TO OBTAIN ALL NECESSARY PERMITS AND APPROVALS. THE ARCHITECT AND ENGINEER SHALL NOT BE RESPONSIBLE FOR THE USER'S FAILURE TO OBTAIN ALL NECESSARY INFORMATION FROM THE ARCHITECT AND ENGINEER.

© COPYRIGHT 2002 BY THE DURRANT GROUP, INC.
 ALL RIGHTS RESERVED.
 CIVIL ENGINEERING:
 GRAEF, ANGLIT, SCHLOEMER
 LANDSCAPE ARCHITECT,
 LANDSCAPE ARCHITECTS, INC.
 FOOD SERVICE:
 STEWART DESIGN ASSOCS. INC.
 ELEVATOR:
 LERCH BATES & ASSOCS. INC.

REVISIONS

PROJECT NO. 00304.00
 DATE 12/6/02
 DRAWN BY KJS
 CHECKED BY KJC
 SHEET CONTENTS
 EAST ELEVATION

SHEET
 A4.3



1 EAST ELEVATION
 SCALE: 1/8" = 1'-0"

- GENERAL NOTES
1. SEE SHEET A8.6, A8.7, AND A8.8 FOR WINDOW TYPES.
 2. SEE SHEET A4.5 FOR PRECAST PANEL ELEVATIONS.
 3. SEE SHEET A4.6 FOR PRECAST PANEL DETAILS.
 4. ALL LOUVERS ARE BY MECHANICAL CONTRACTOR UNLESS NOTED OTHERWISE. LOUVERS ARE TO BE PREFINISHED.

Durrant
 11/25/04 11:45:05
 P:\12 - FINE CHAIRS\18_2002
 LOCATION\PROJECT\00304\Drawings\002_05 Electronic\A4.3.dwg
 XREFS:P:\PROJECT\00304\Drawings\00304401B.dwg



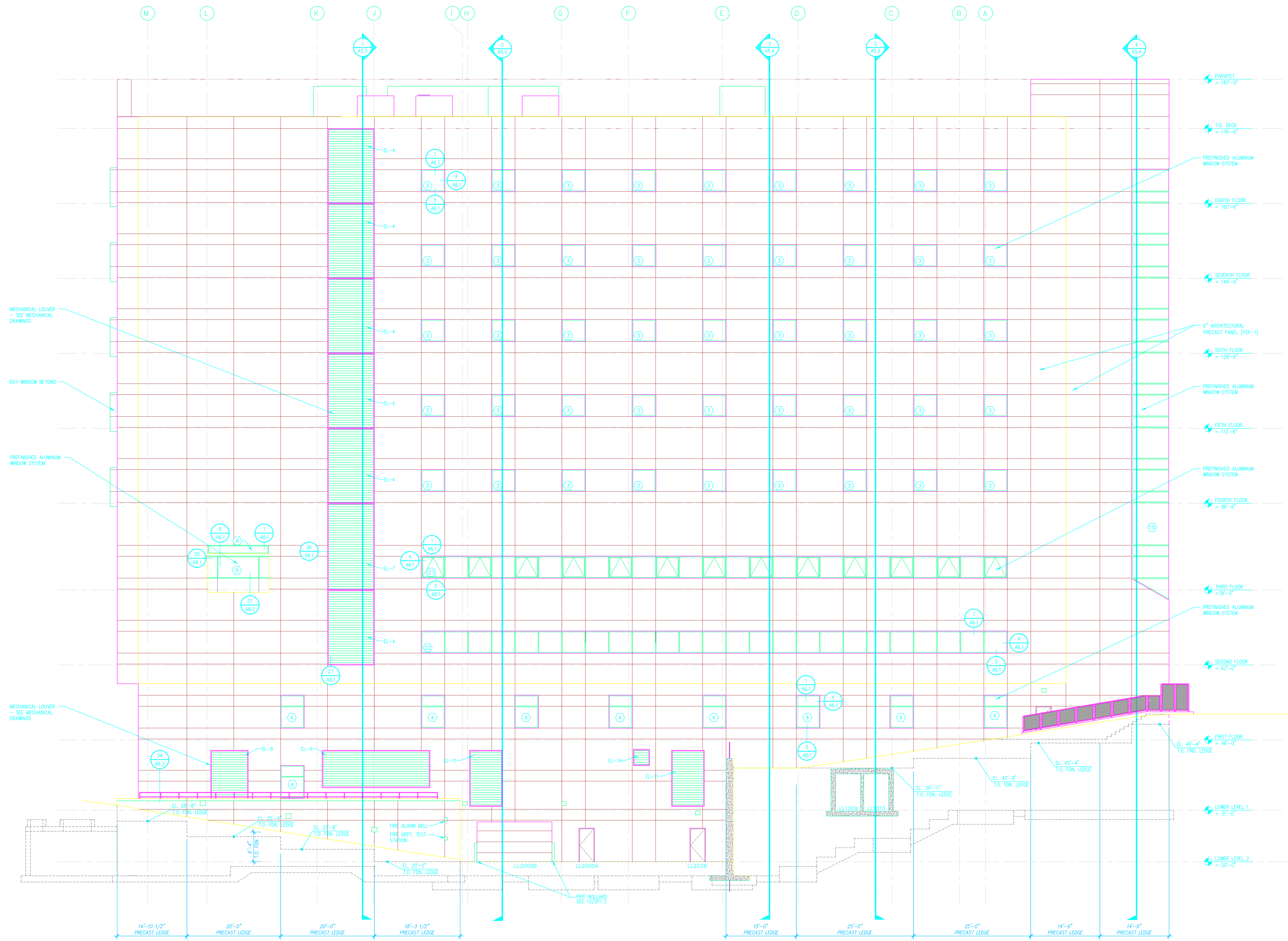


CIVIL ENGINEERING:
 GRAEF, ANHOLT, SCHLOEMER
 LANDSCAPE ARCHITECT:
 LANDSCAPE ARCHITECTS, INC
 FOOD SERVICE:
 STEWART DESIGN ASSOCS. INC.
 ELEVATOR:
 LERCH BATES & ASSOCS. INC.

REVISIONS

NO.	DATE	DESCRIPTION

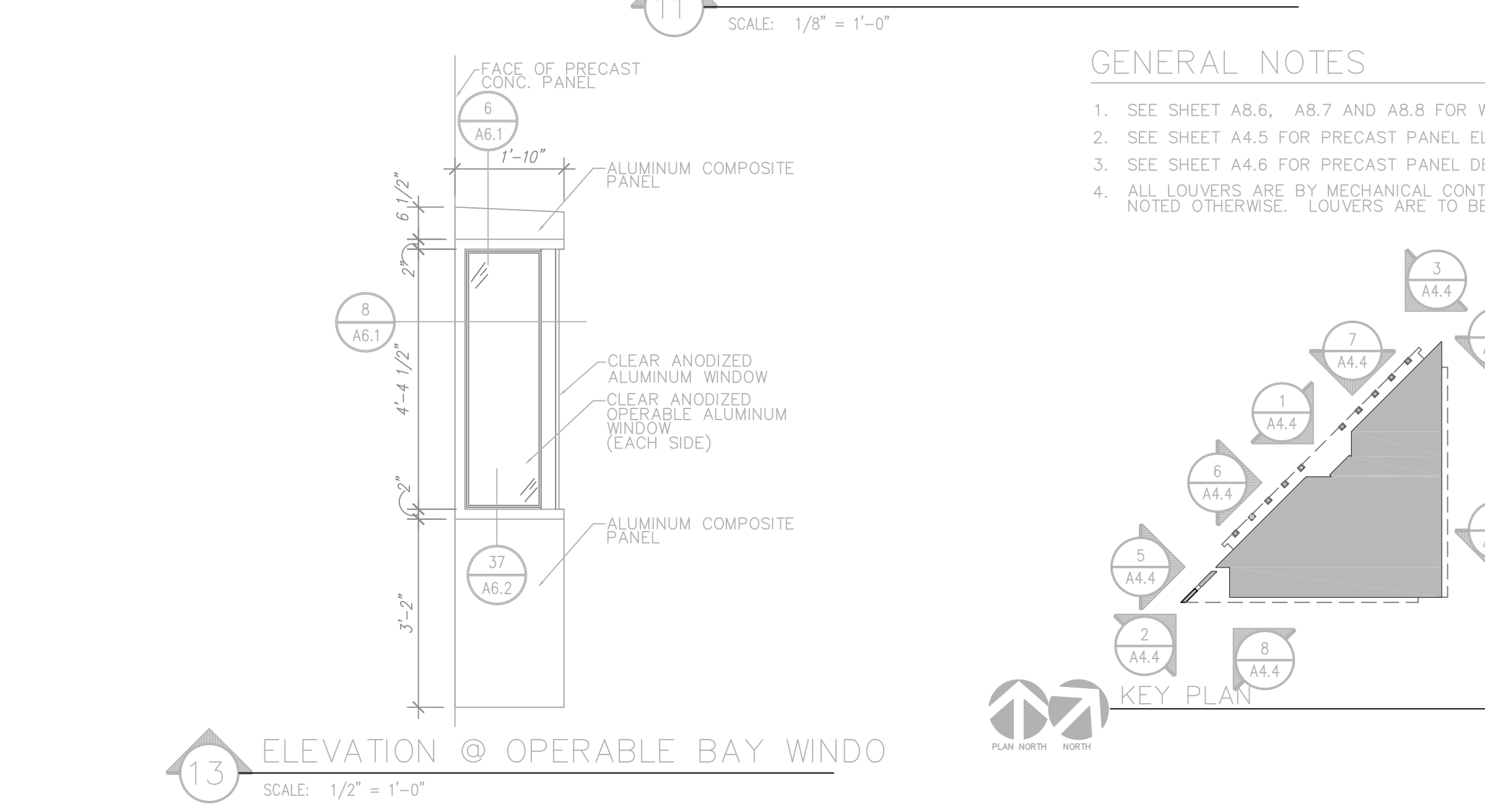
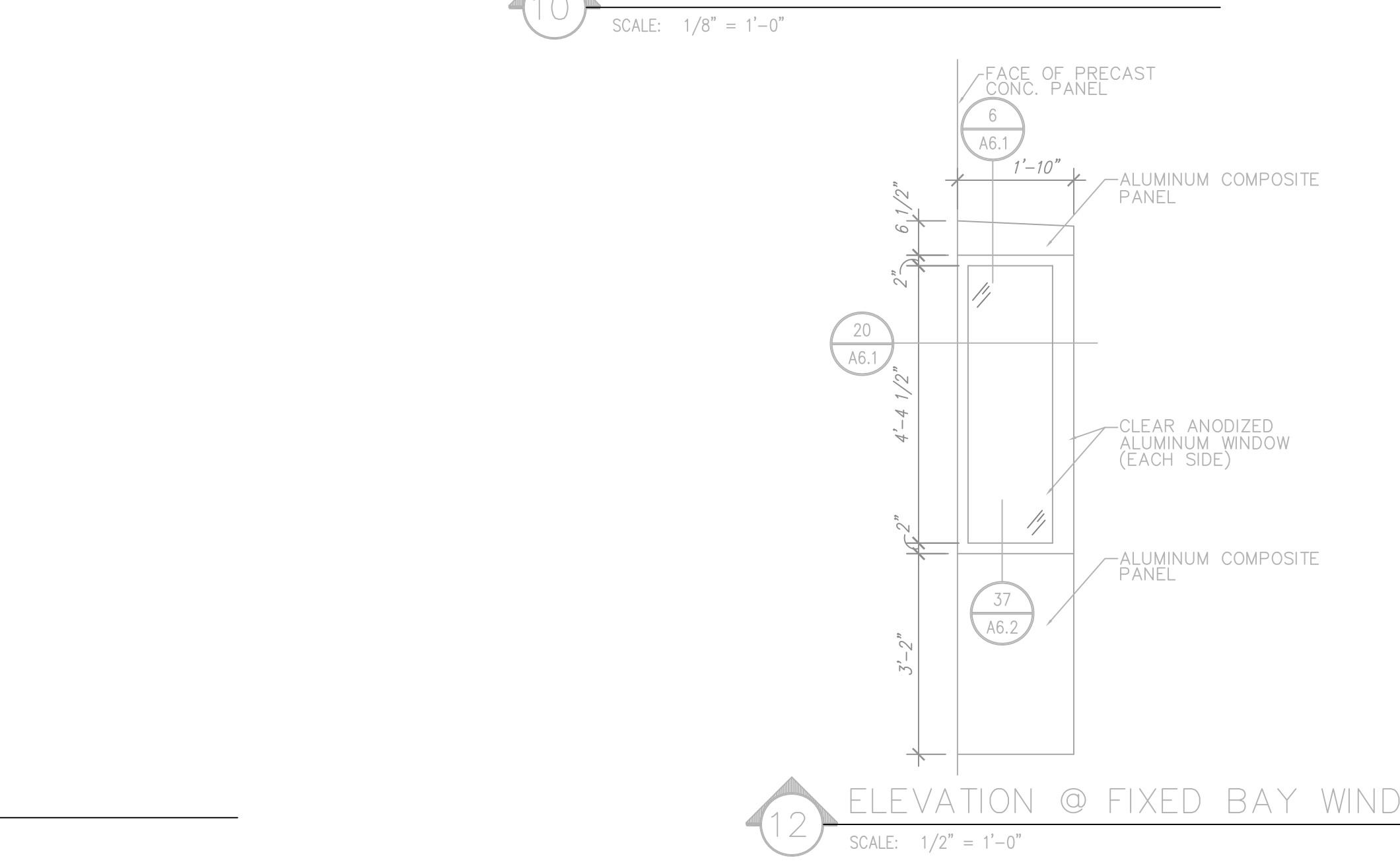
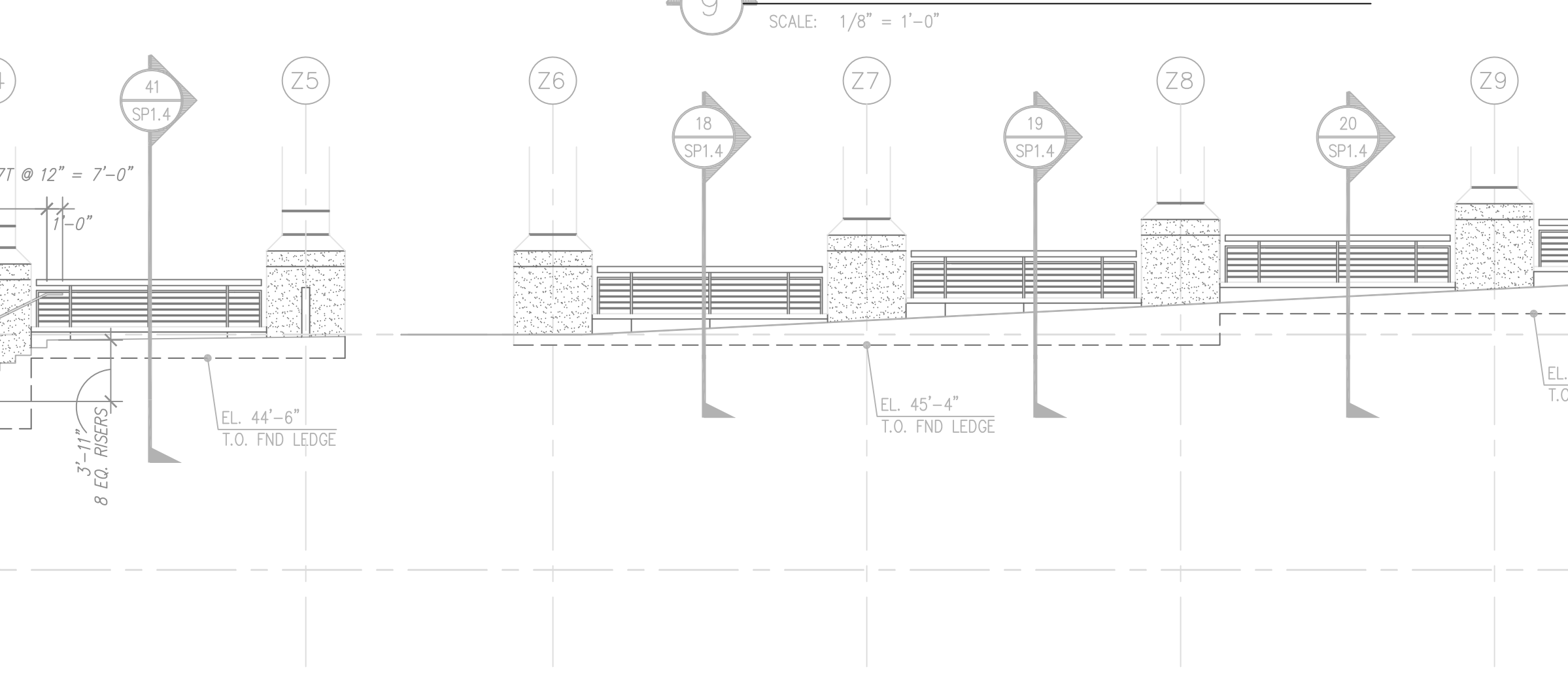
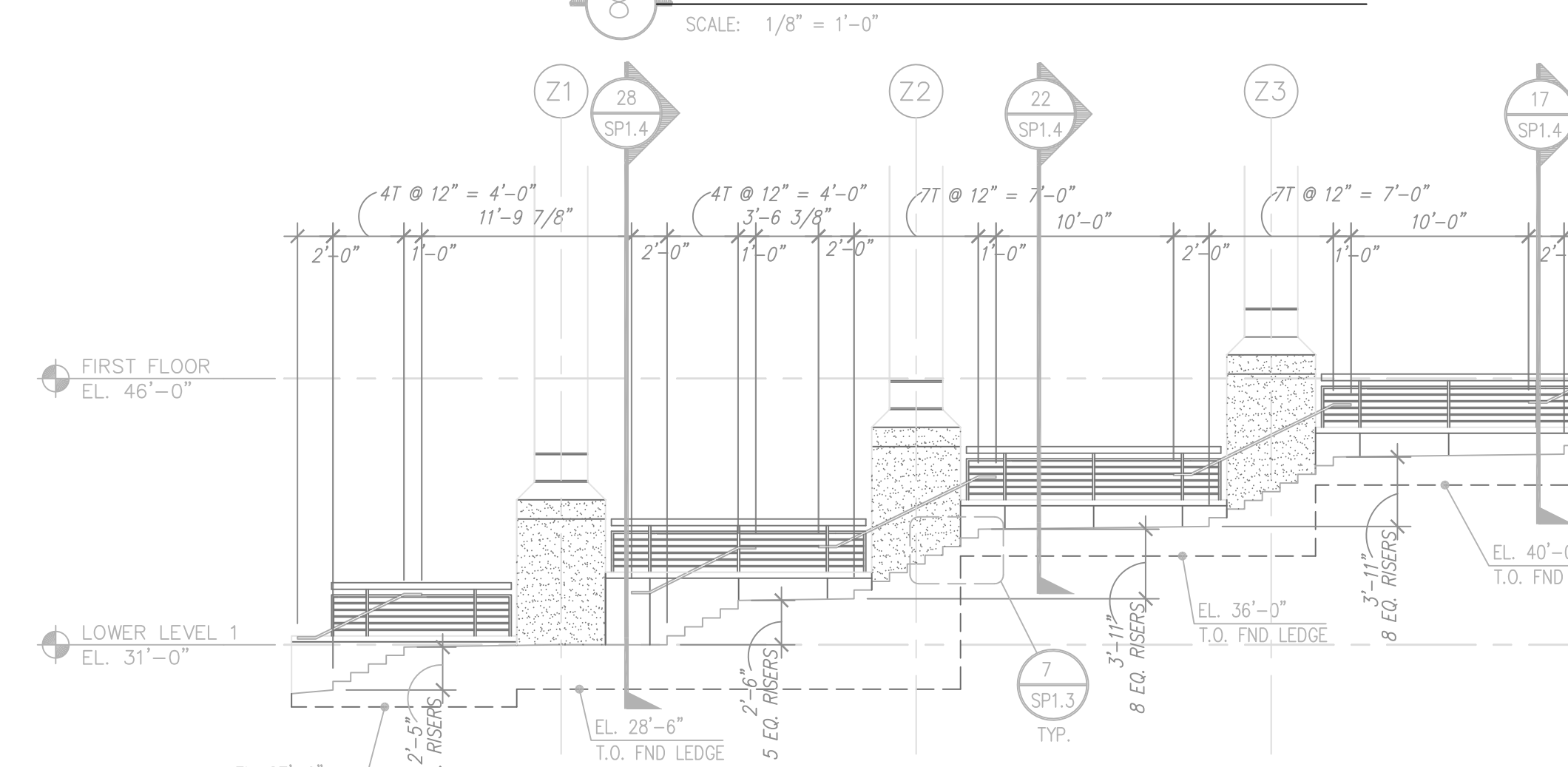
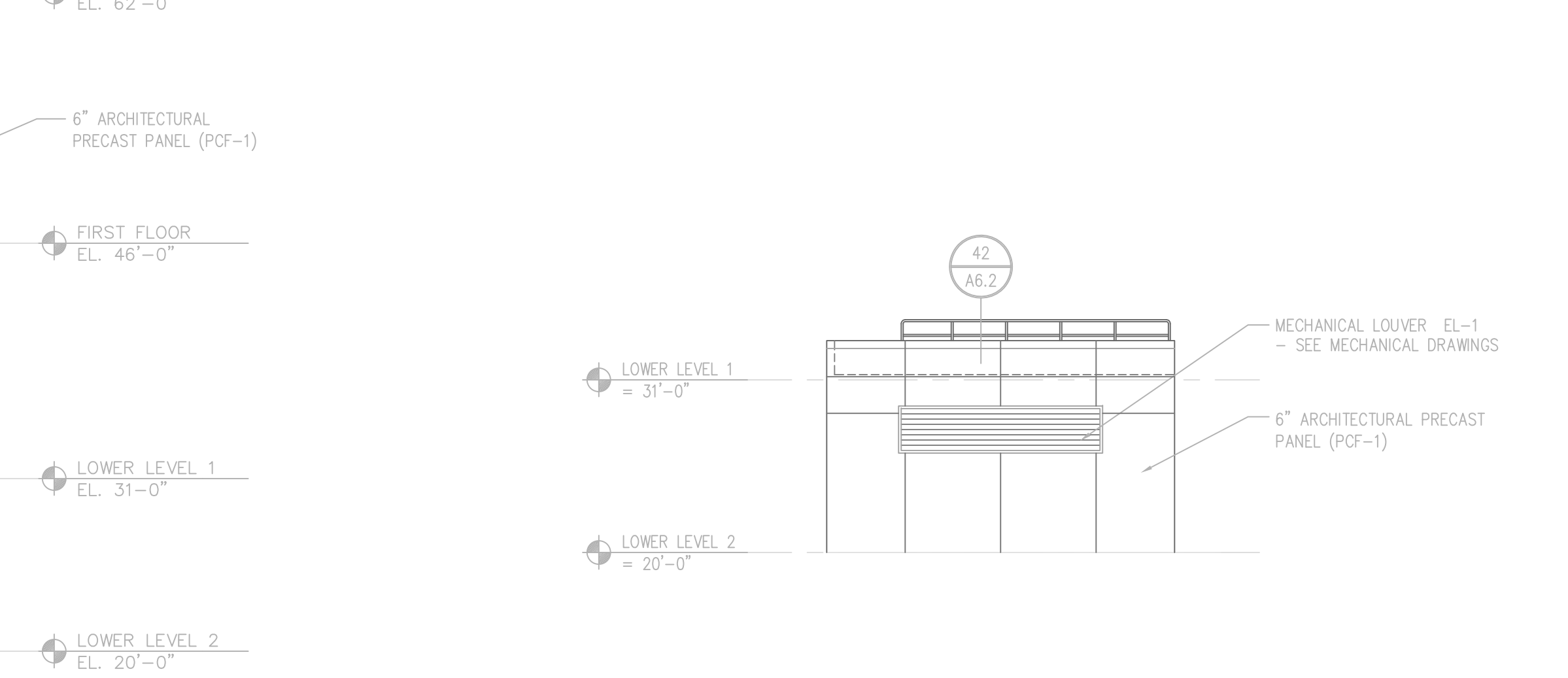
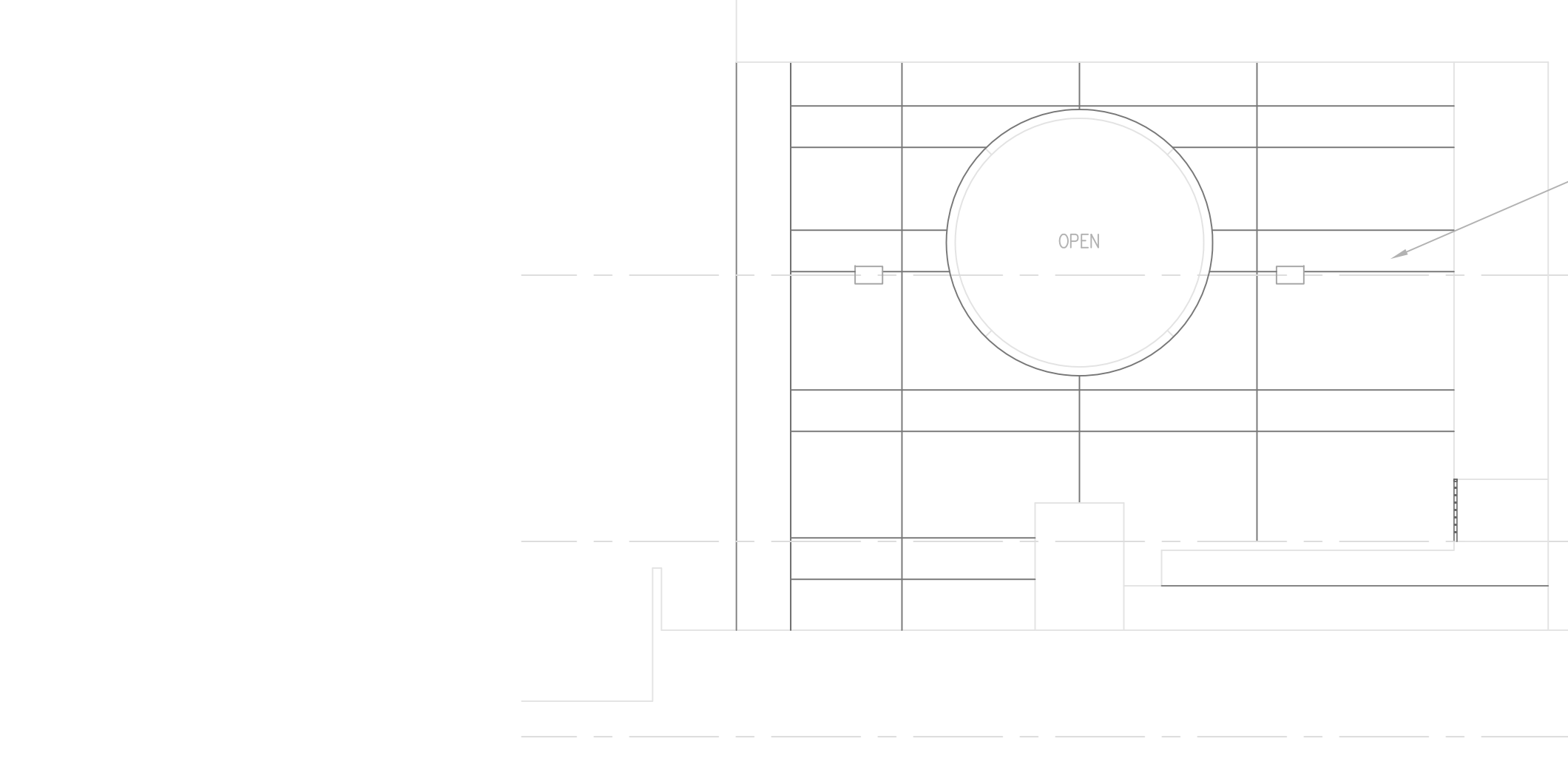
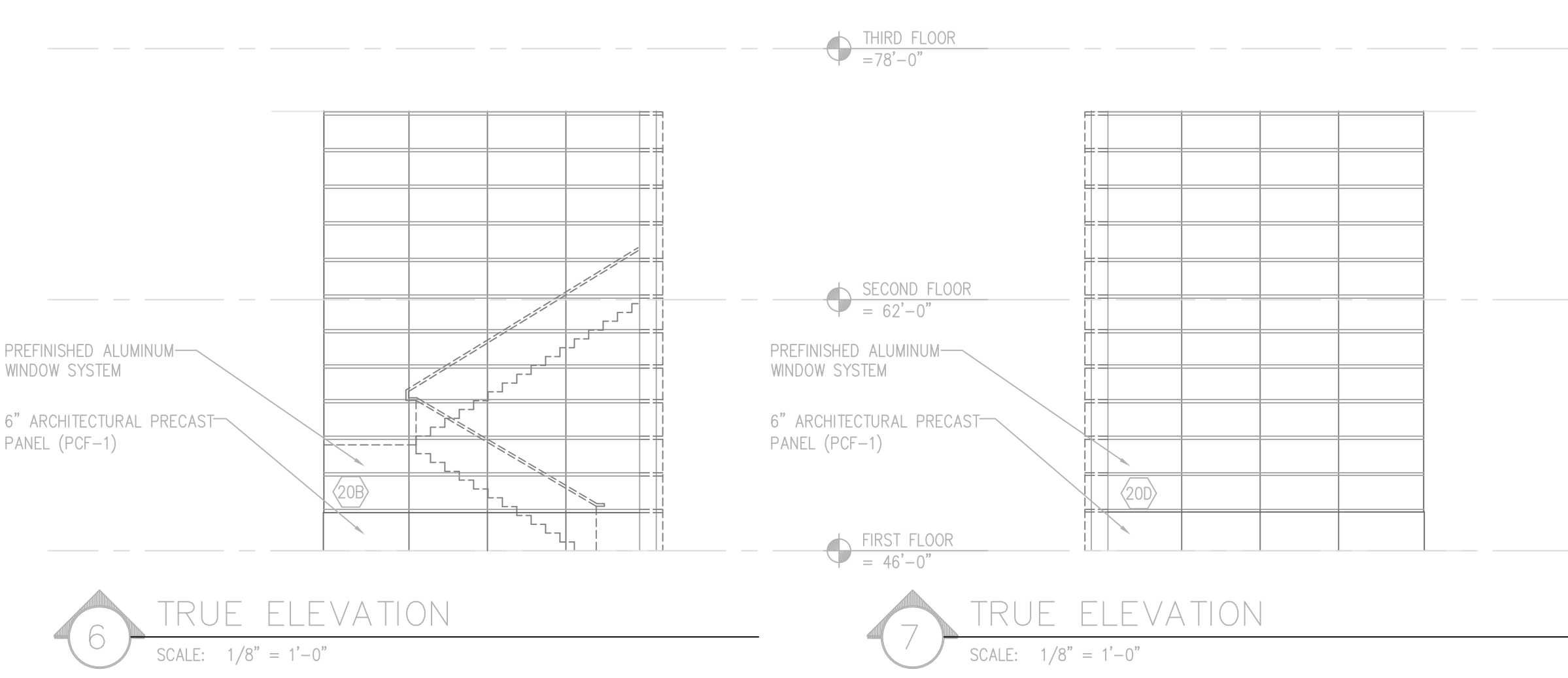
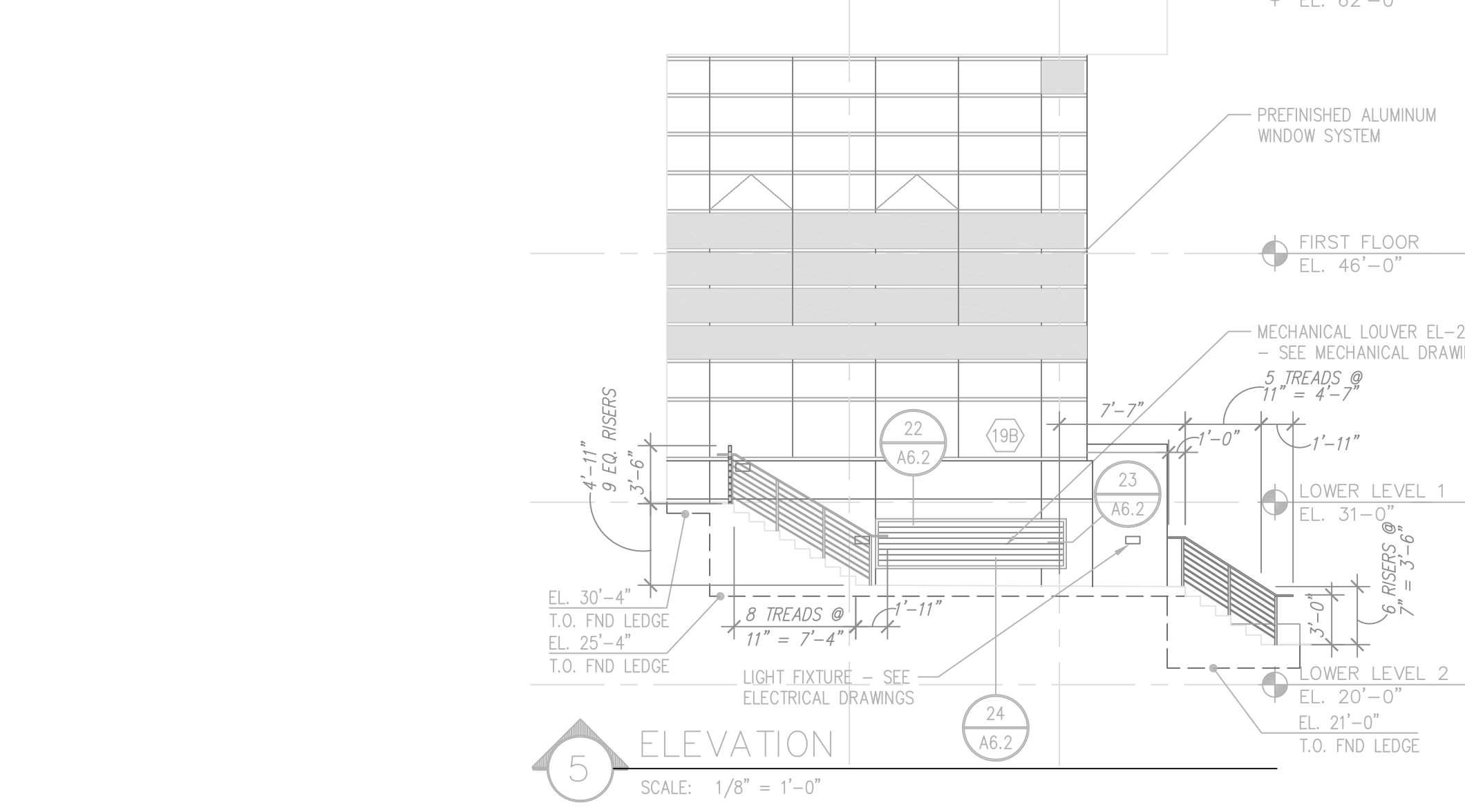
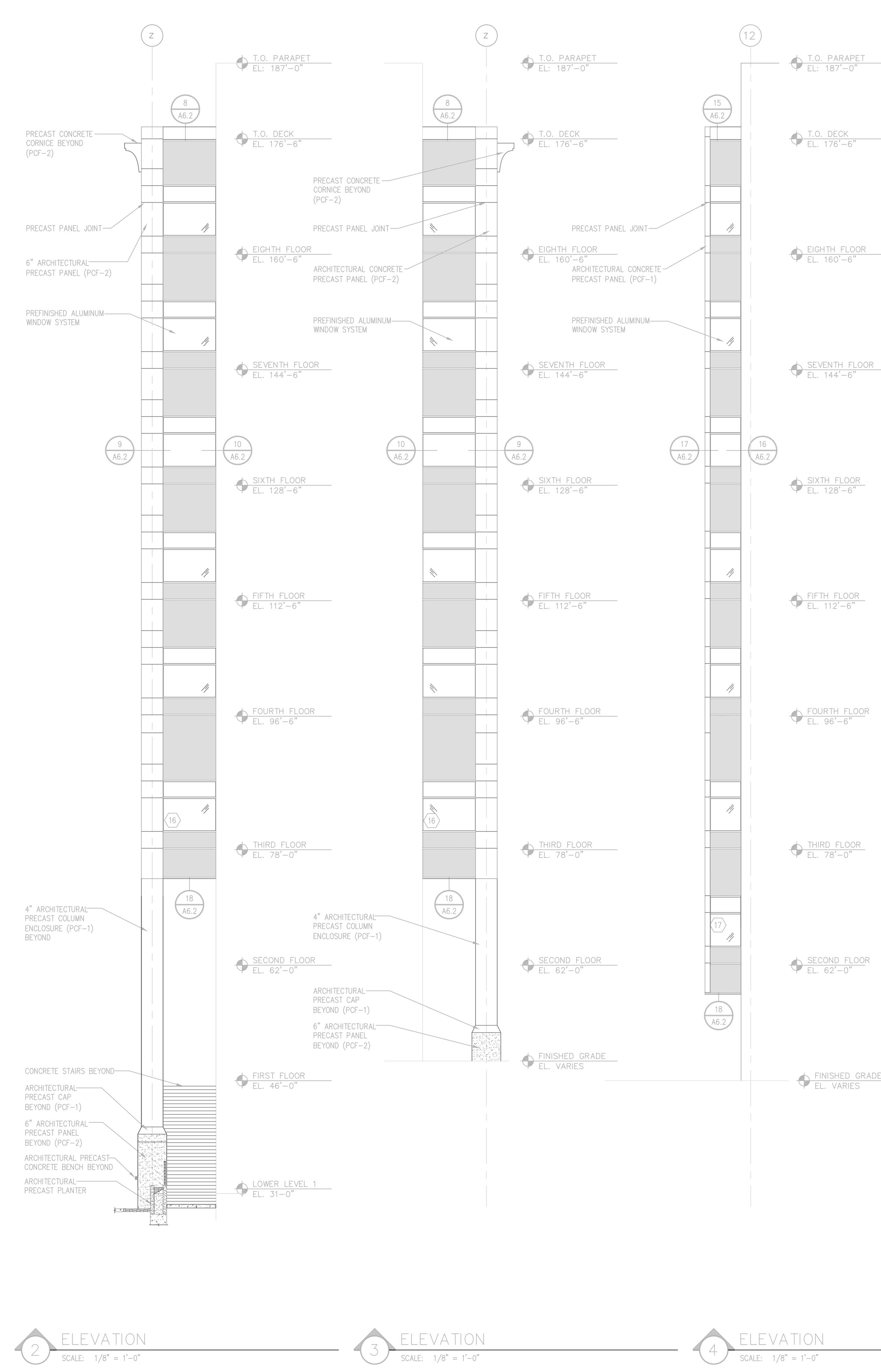
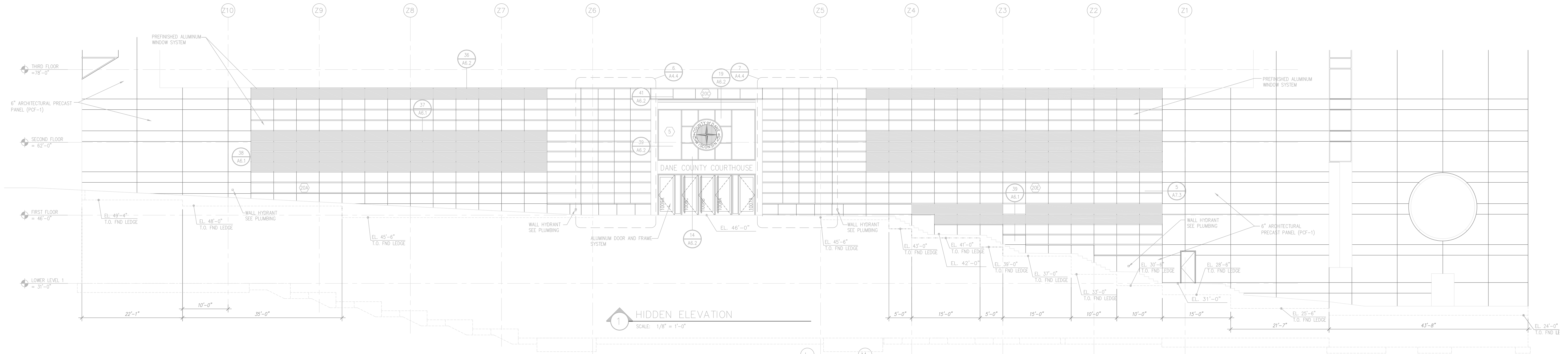
PROJECT NO. 00304.00
 DATE 12/6/02
 DRAWN BY KJS
 CHECKED BY KJC
 SHEET CONTENTS
 EAST ELEVATION
 SHEET
A4.3
 45 OF 263



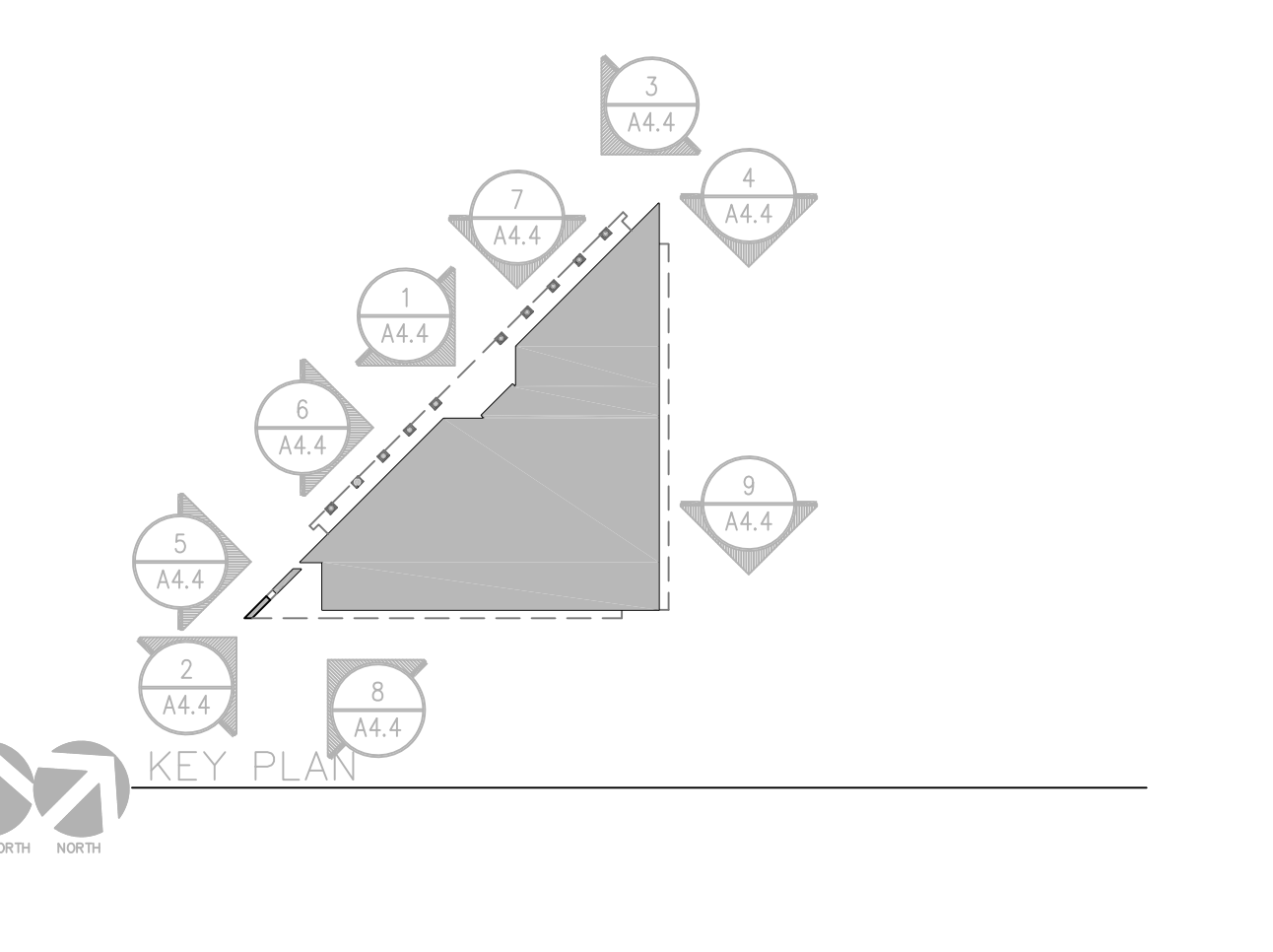
1 EAST ELEVATION
 SCALE: 1/8" = 1'-0"

- GENERAL NOTES**
- SEE SHEET AB.6, AB.7, AND AB.8 FOR WINDOW TYPES.
 - SEE SHEET A4.5 FOR PRECAST PANEL ELEVATIONS.
 - SEE SHEET A4.6 FOR PRECAST PANEL DETAILS.
 - ALL LOUVERS ARE BY MECHANICAL CONTRACTOR UNLESS NOTED OTHERWISE. LOUVERS ARE TO BE PREFINISHED.

Durrant
 1505
 DATE TIME: 12/6/02 10:18:00 AM
 LOCATION: PROJECT\00304\Drawings\00304001010.dwg
 REF: PROJECT\00304\Drawings\00304001010.dwg



- GENERAL NOTES**
1. SEE SHEET A6.6, A6.7 AND A6.8 FOR WINDOW TYPES.
 2. SEE SHEET A4.5 FOR PRECAST PANEL ELEVATIONS
 3. SEE SHEET A4.6 FOR PRECAST PANEL DETAILS.
 4. ALL LOUVERS ARE BY MECHANICAL CONTRACTOR UNLESS NOTED OTHERWISE. LOUVERS ARE TO BE FINISHED.



VERSION: 15.06 DATE/TIME: December 18, 2002 02:52:24pm USER: TDR:pasobawak
 PROJECT: PROJECT: 00304.00 DRAWING: 1008.02.0 Electronic
 FILE: 00304.00.dwg

DANE COUNTY COURTHOUSE
 BID PACKAGE #2 - COURTHOUSE
 215 SOUTH HAMILTON ST.
 MADISON, WISCONSIN 53703

Durrant
 CIVIL ENGINEERING: GRAEF, ANHOLT, SCHLOEMER
 LANDSCAPE ARCHITECT: LANDSCAPE ARCHITECTS, INC.
 FOOD SERVICE: STEWART DESIGN ASSOCS. INC.
 ELEVATOR: LERCH BATES & ASSOCS. INC.

REVISIONS

PROJECT NO. 00304.00
 DATE 12/8/02
 DRAWN BY KJS
 CHECKED BY KJC

SHEET CONTENTS
 HIDDEN ELEVATIONS

SHEET
A4.4

46 OF 263



THE INFORMATION CONTAINED HEREIN IS THE PROPERTY OF DURRANT GROUP, INC. AND IS NOT TO BE REPRODUCED OR TRANSMITTED IN ANY FORM OR BY ANY MEANS, ELECTRONIC OR MECHANICAL, INCLUDING PHOTOCOPYING, RECORDING, OR BY ANY INFORMATION STORAGE AND RETRIEVAL SYSTEM. WITHOUT THE WRITTEN PERMISSION OF DURRANT GROUP, INC. ANY REPRODUCTION OR TRANSMISSION OF THIS INFORMATION IS PROHIBITED. DURRANT GROUP, INC. SHALL BE RESPONSIBLE FOR THE ACCURACY OF THE INFORMATION CONTAINED HEREIN AND SHALL BE RESPONSIBLE FOR OBTAINING ALL NECESSARY PERMITS AND APPROVALS FROM THE APPROPRIATE AGENCIES.

© COPYRIGHT 2022 BY DURRANT GROUP, INC. ALL RIGHTS RESERVED.
 CIVIL ENGINEERING: GRAEF, ANGLIT, SCHLOEMER
 LANDSCAPE ARCHITECT: LANDSCAPE ARCHITECTS, INC
 FOOD SERVICE: STEWART DESIGN ASSOCS. INC.
 ELEVATOR: LERCH BATES & ASSOCS. INC.

REVISIONS

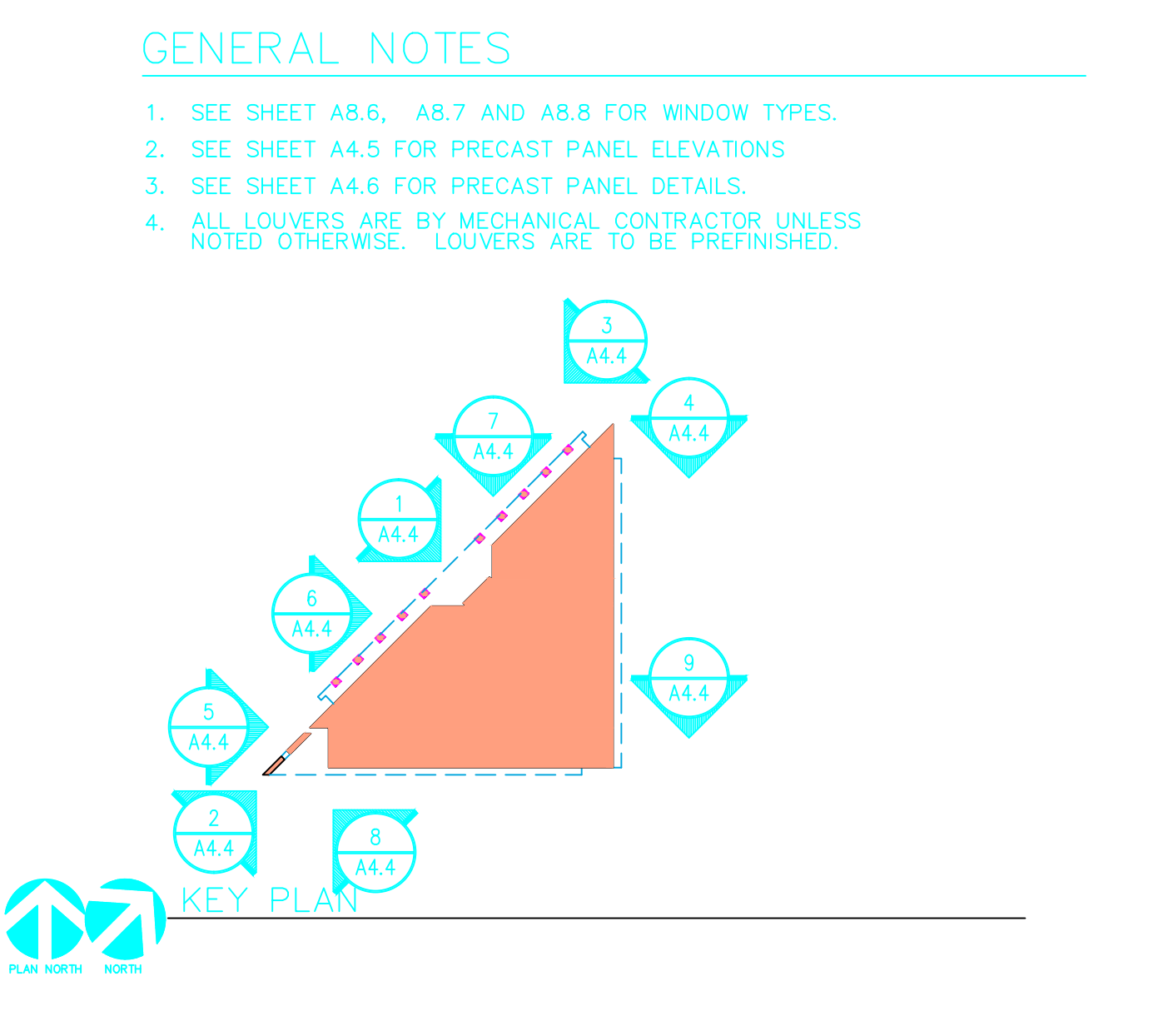
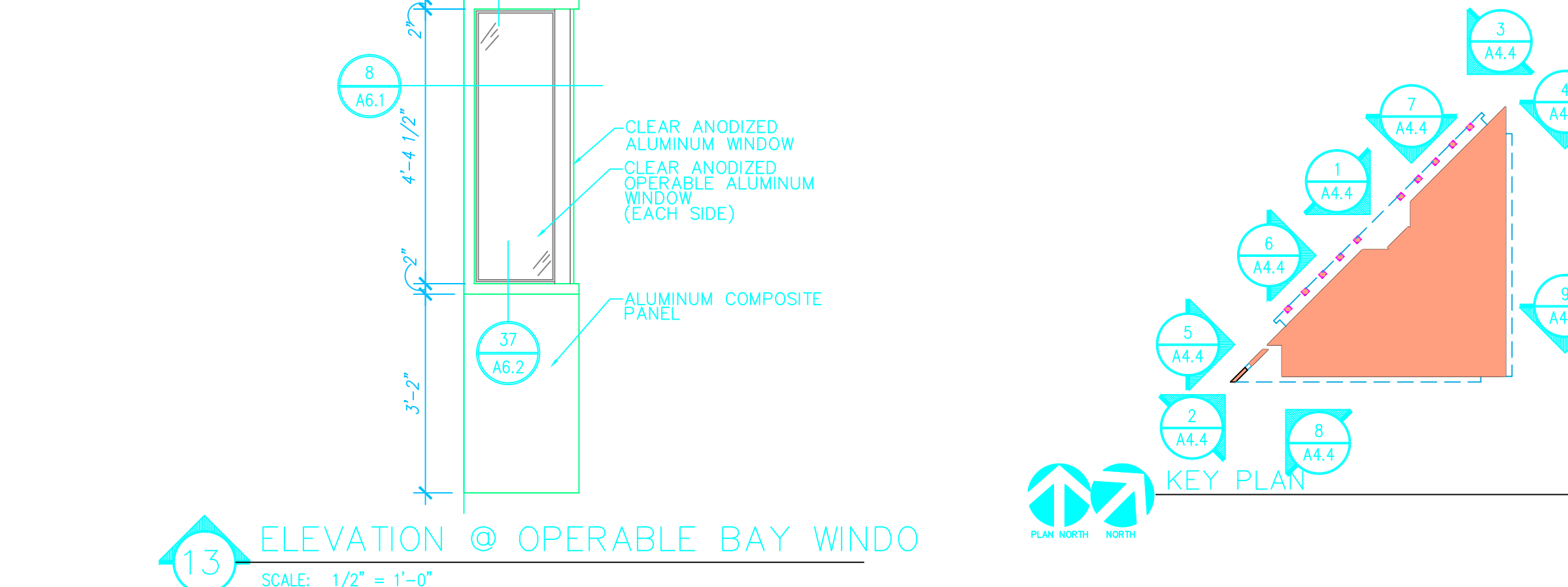
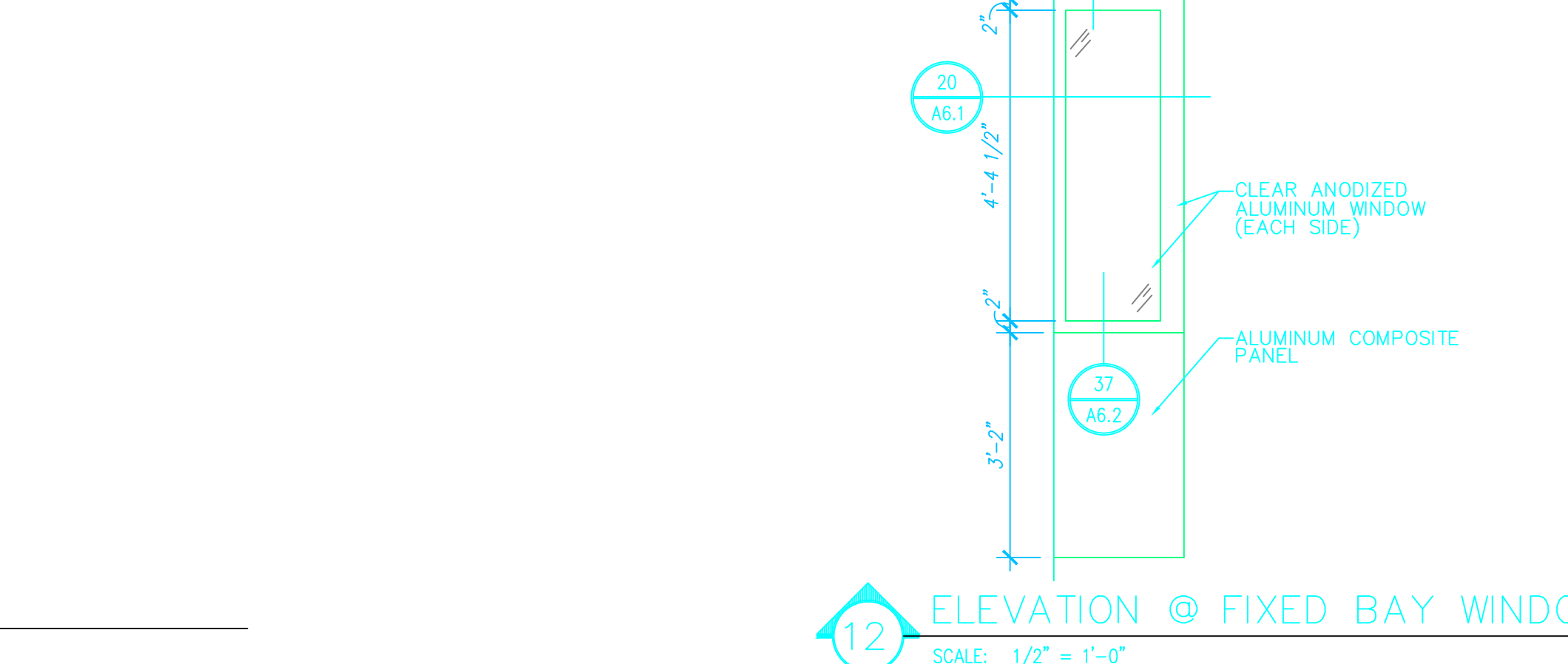
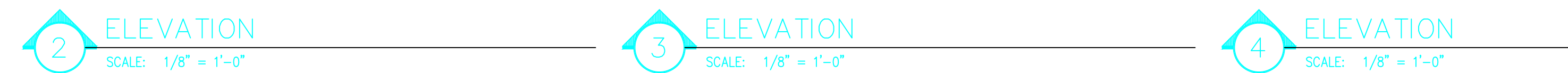
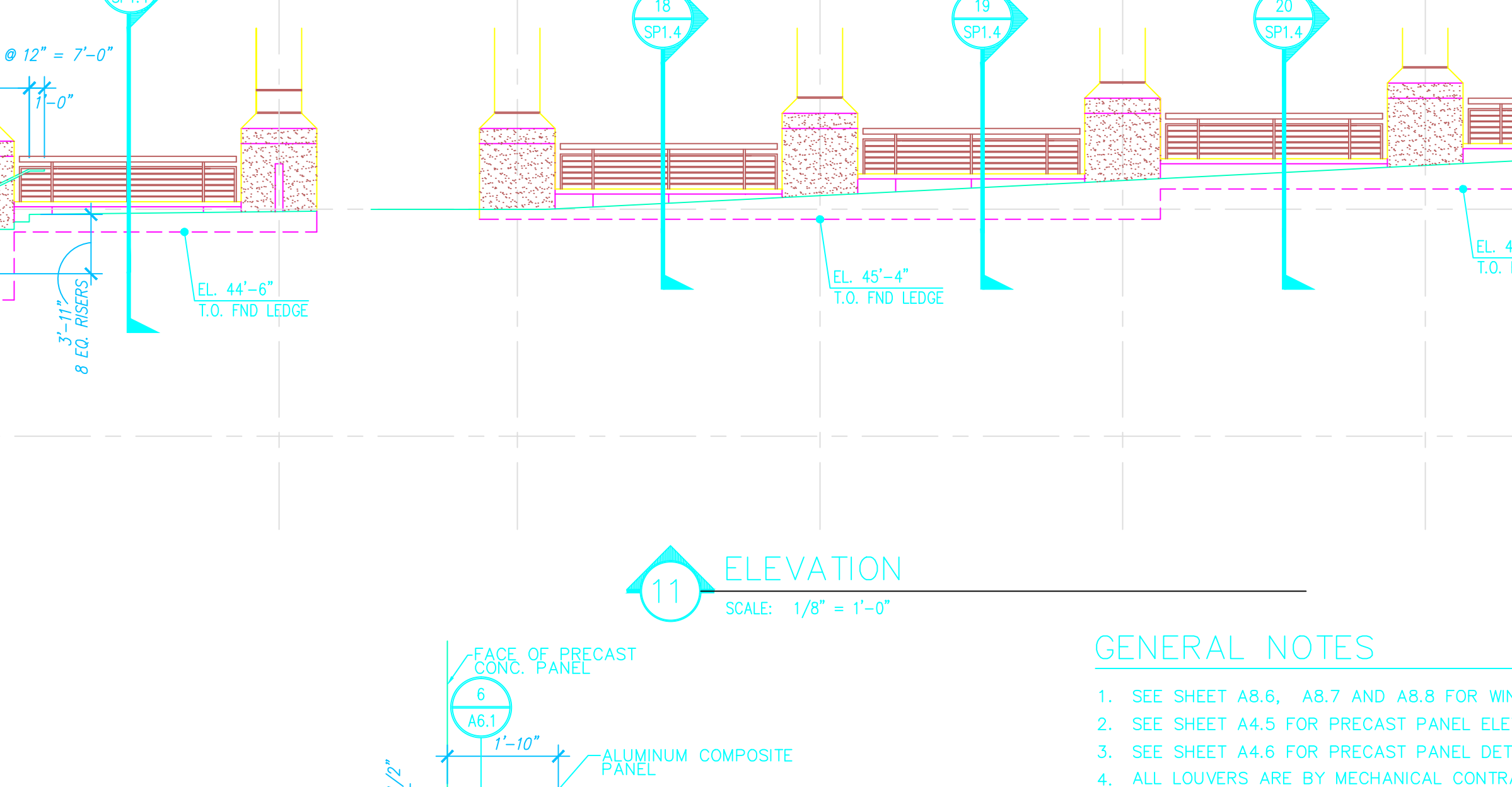
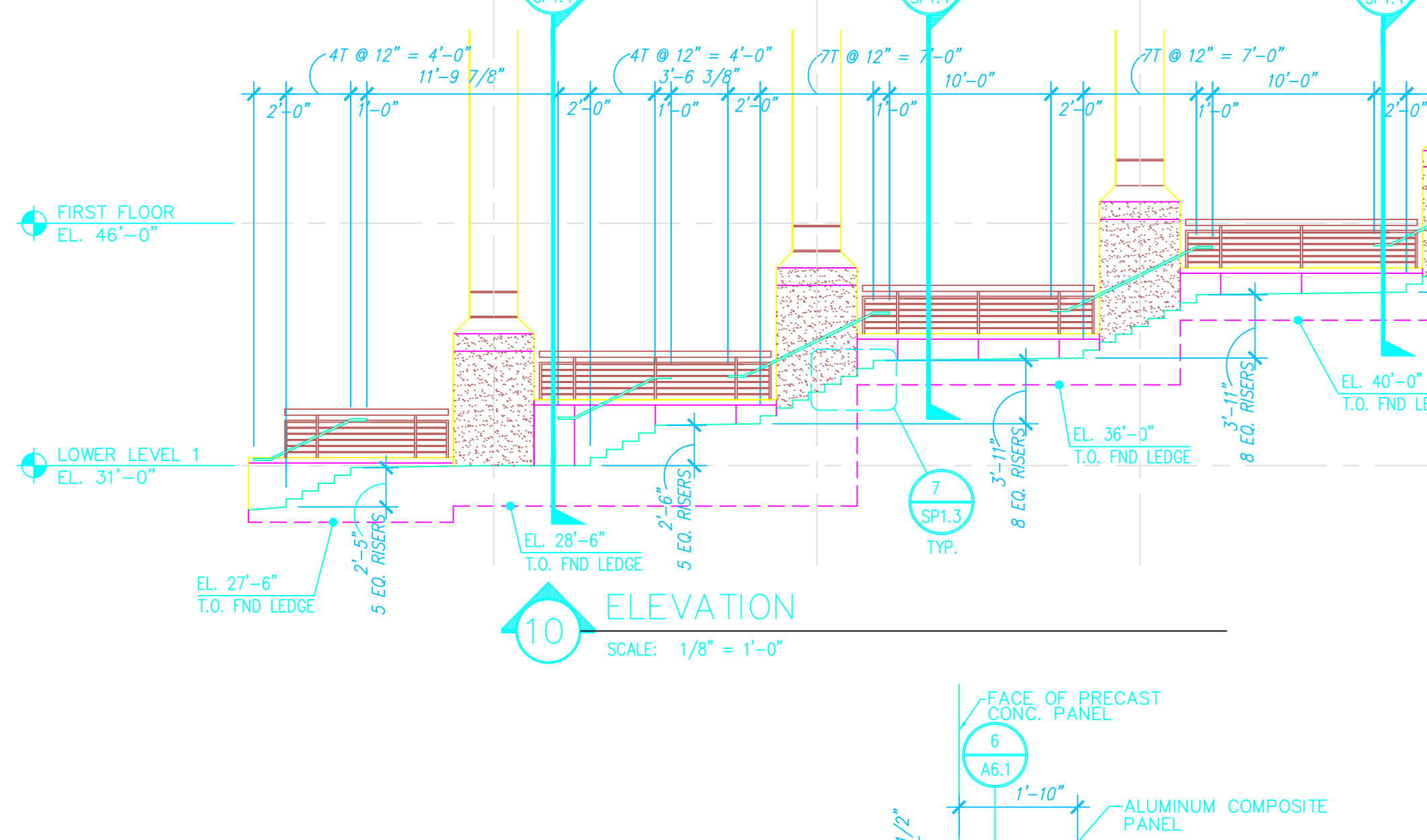
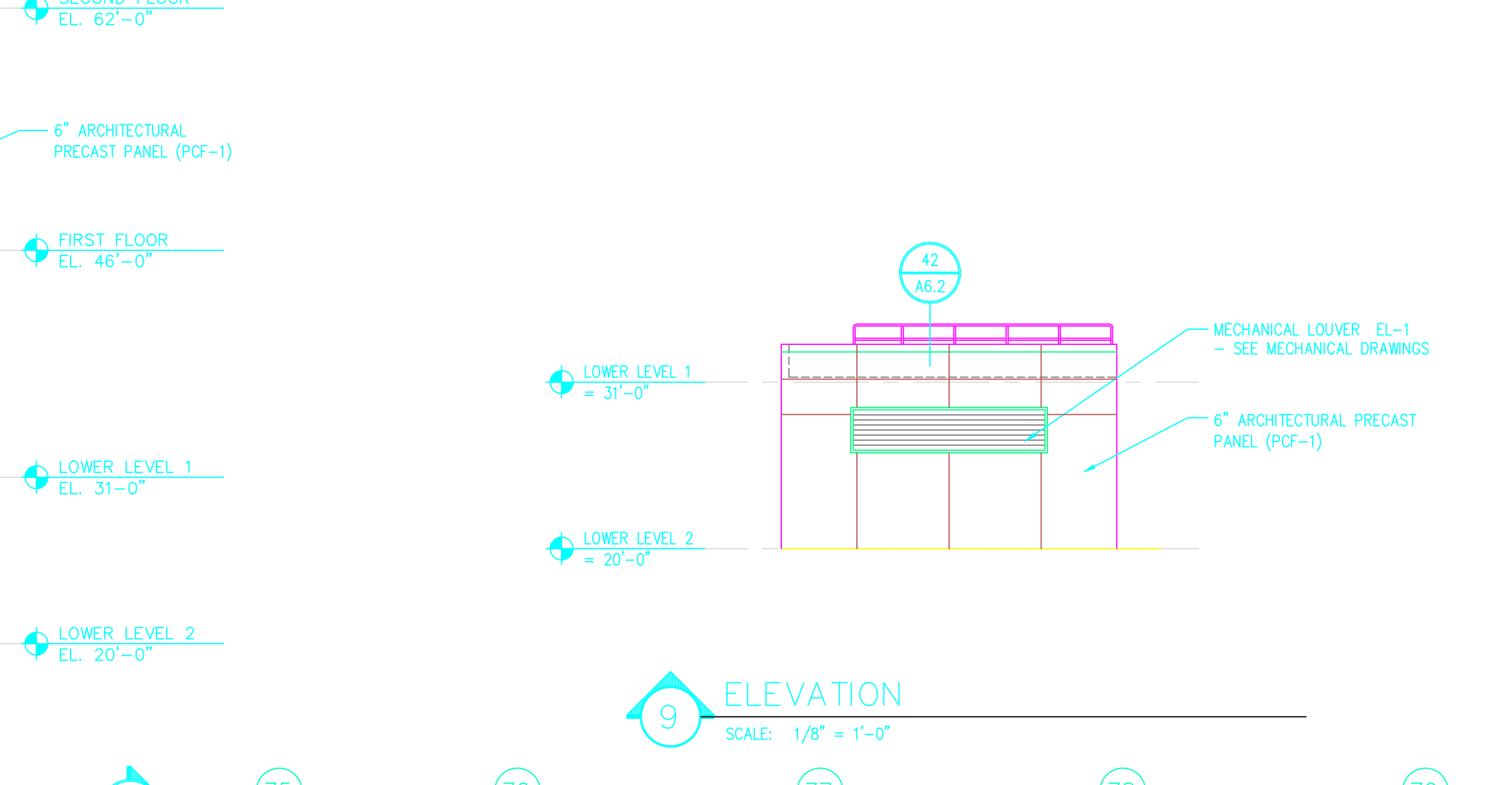
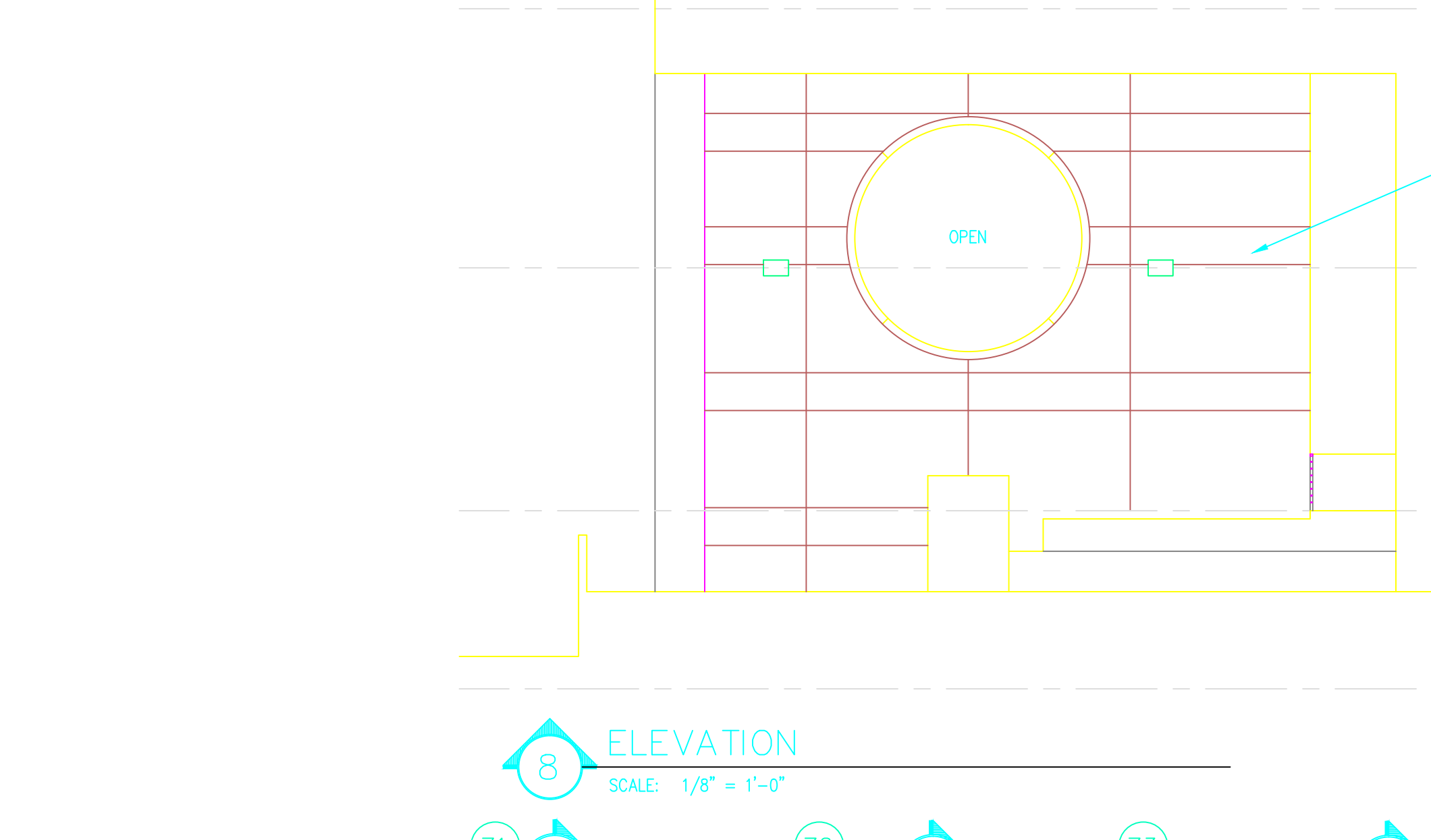
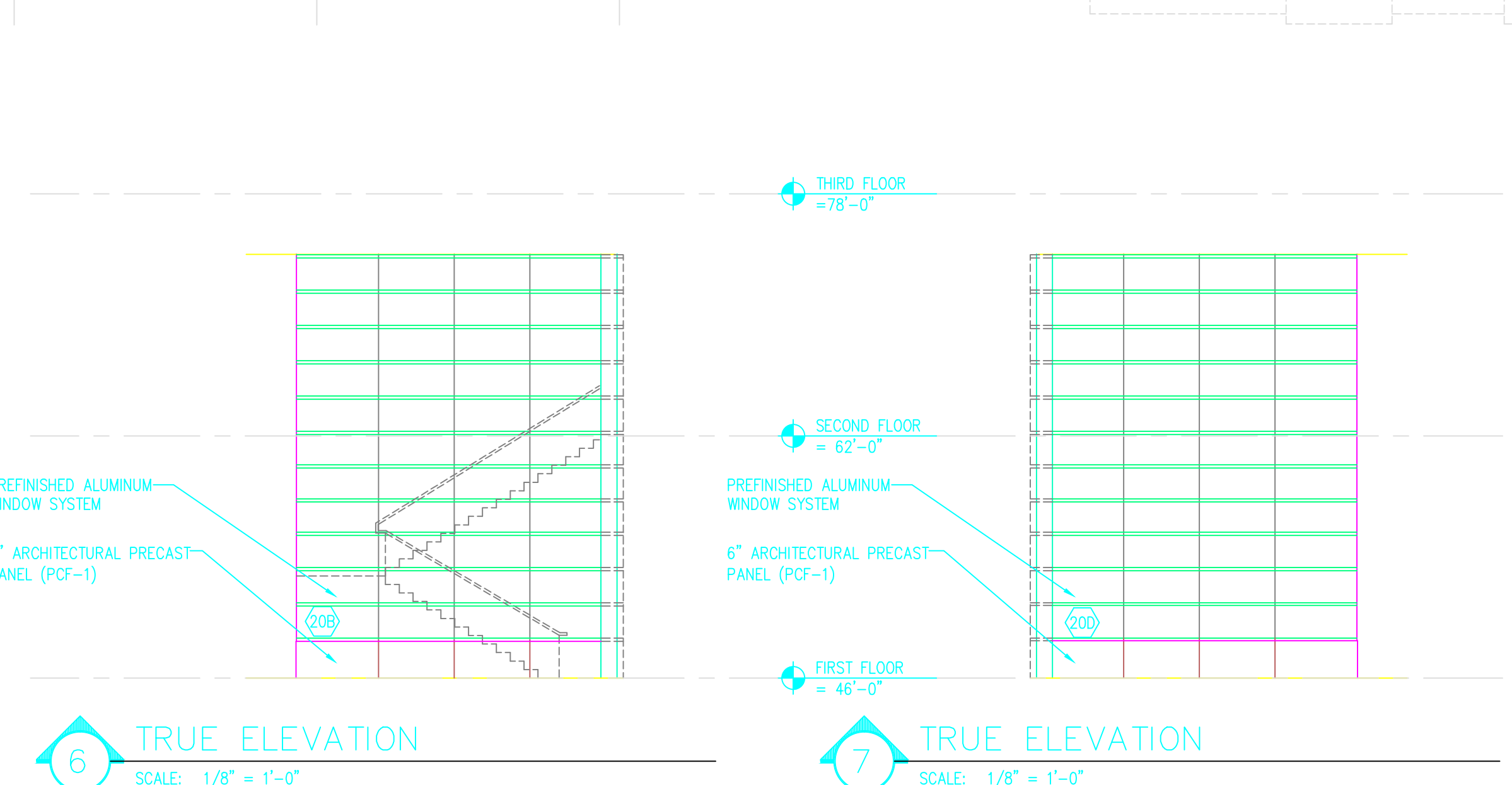
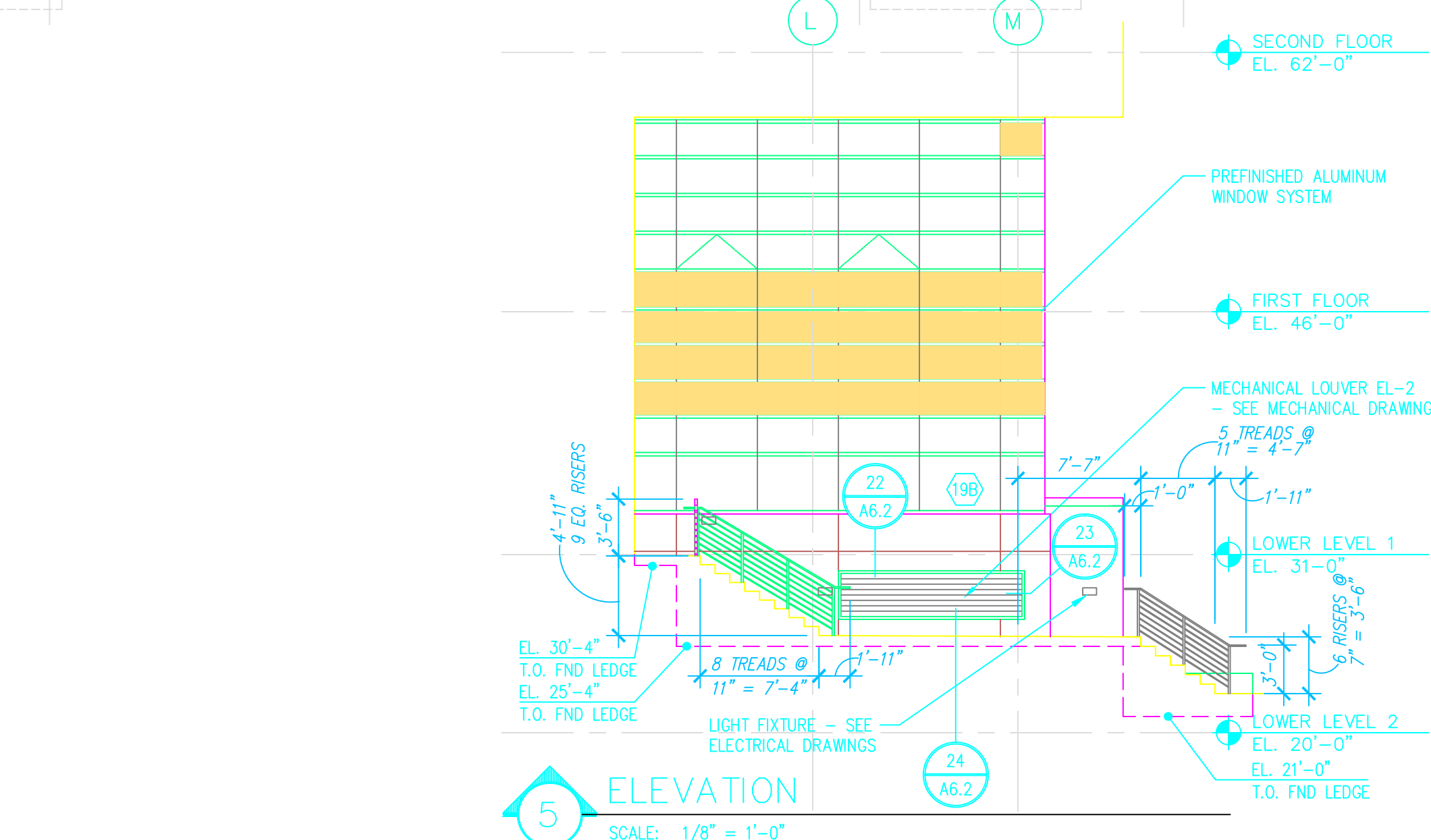
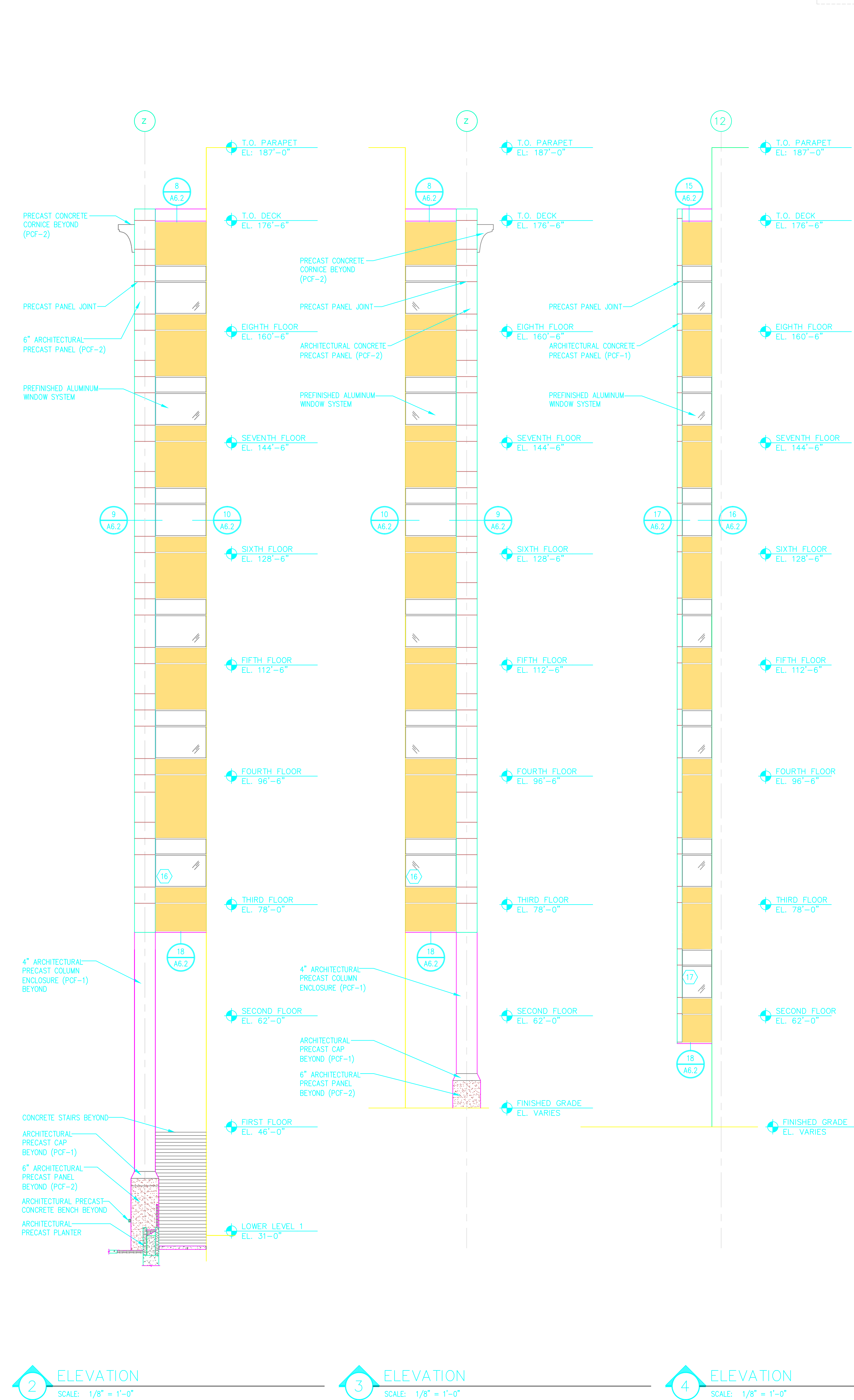
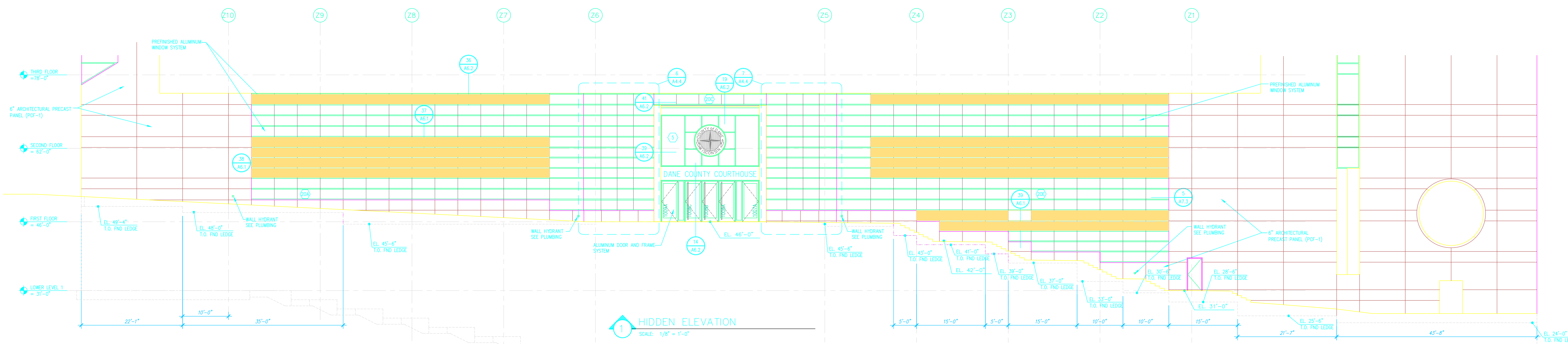
PROJECT NO. 00304.00
 DATE 12/6/22
 DRAWN BY KJC
 CHECKED BY KJC
 SHEET CONTENTS
 HIDDEN ELEVATIONS

P:\PROJECT\00304\Drawings\00304_05 Electronic\00304044.dwg

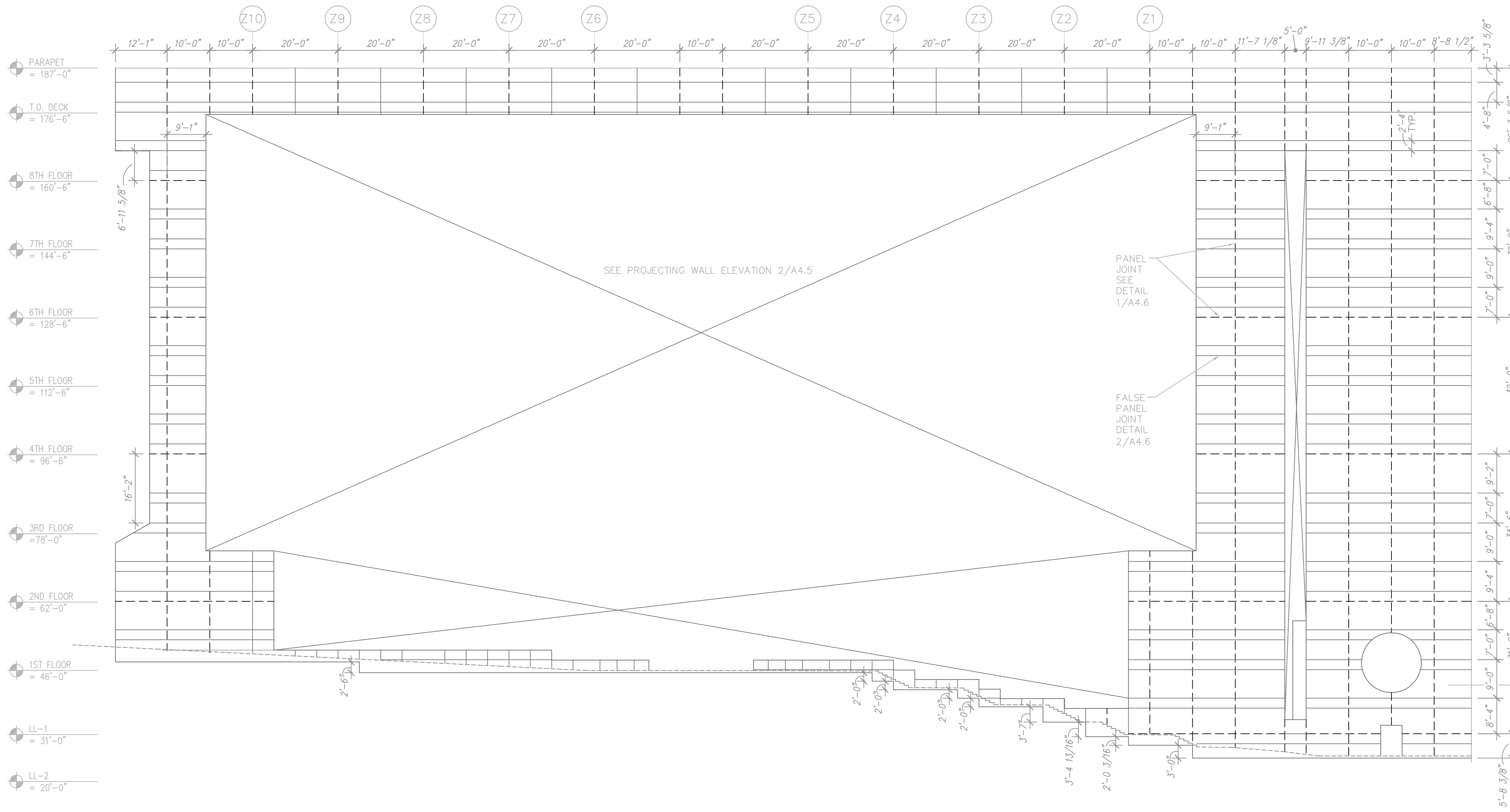
SHEET

A4.4

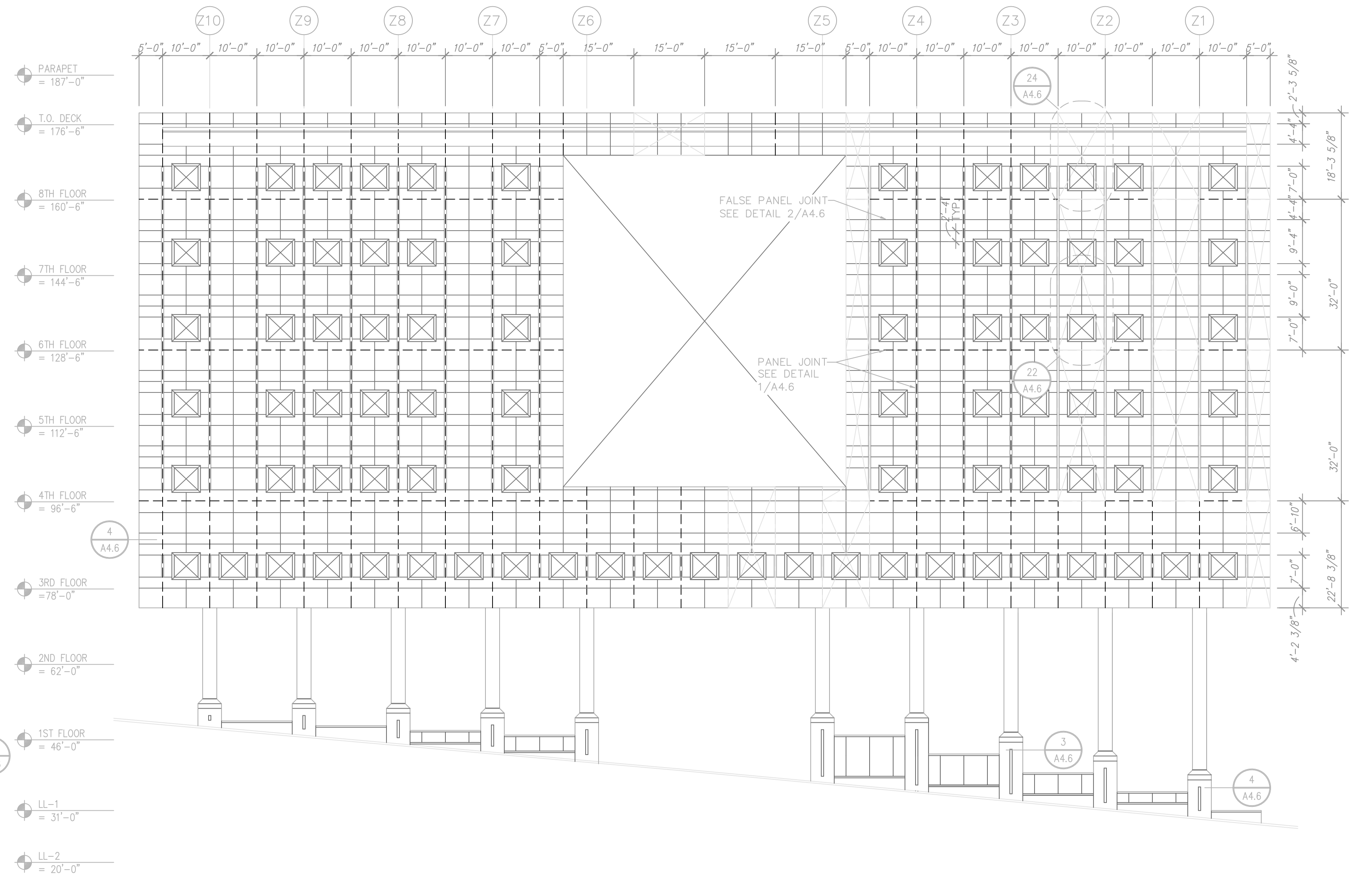
46 OF 263



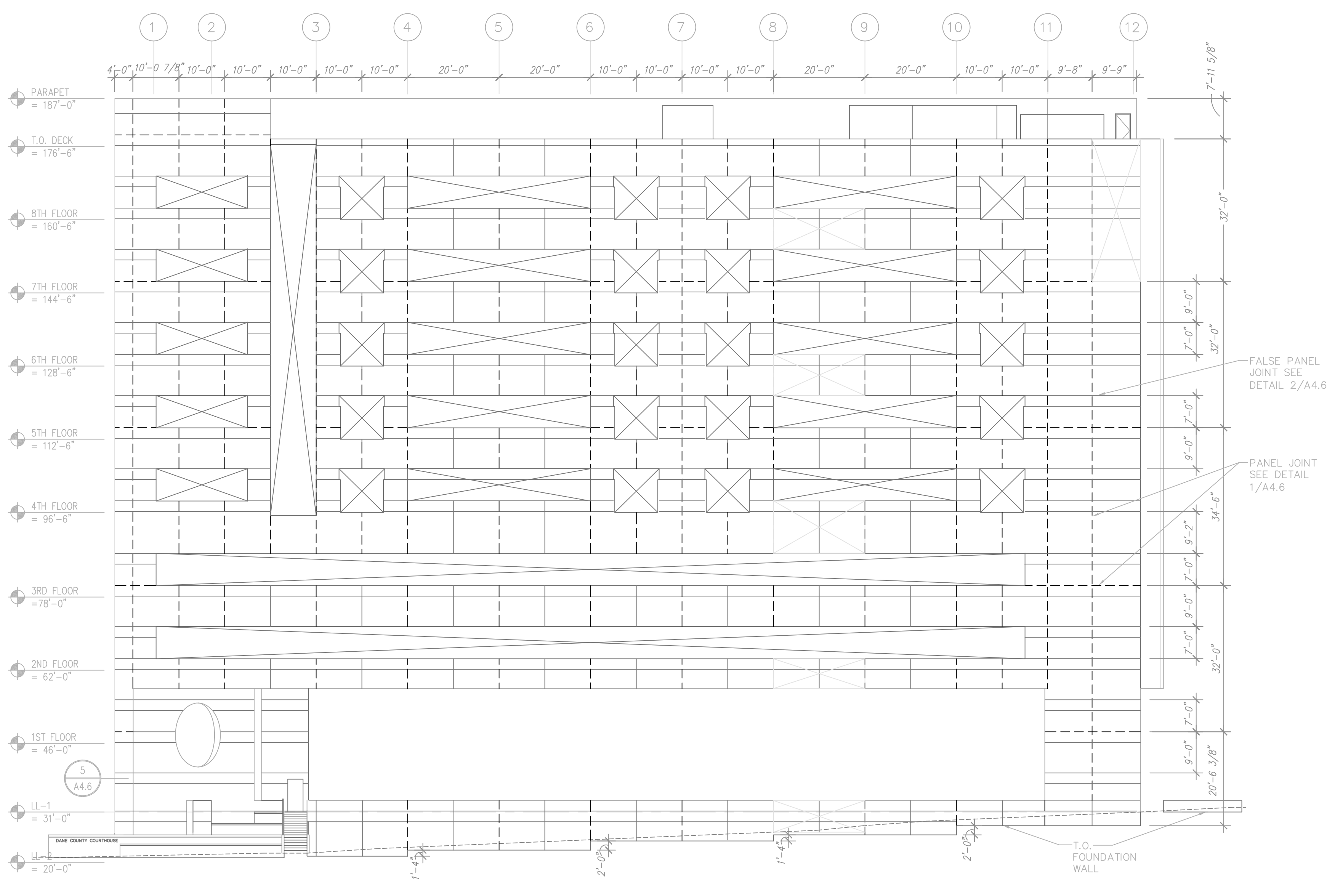
Durrant
 PROJECT NO. 00304.00
 DATE 12/6/22
 DRAWN BY KJC
 CHECKED BY KJC
 SHEET CONTENTS
 HIDDEN ELEVATIONS
 P:\PROJECT\00304\Drawings\00304_05 Electronic\00304044.dwg



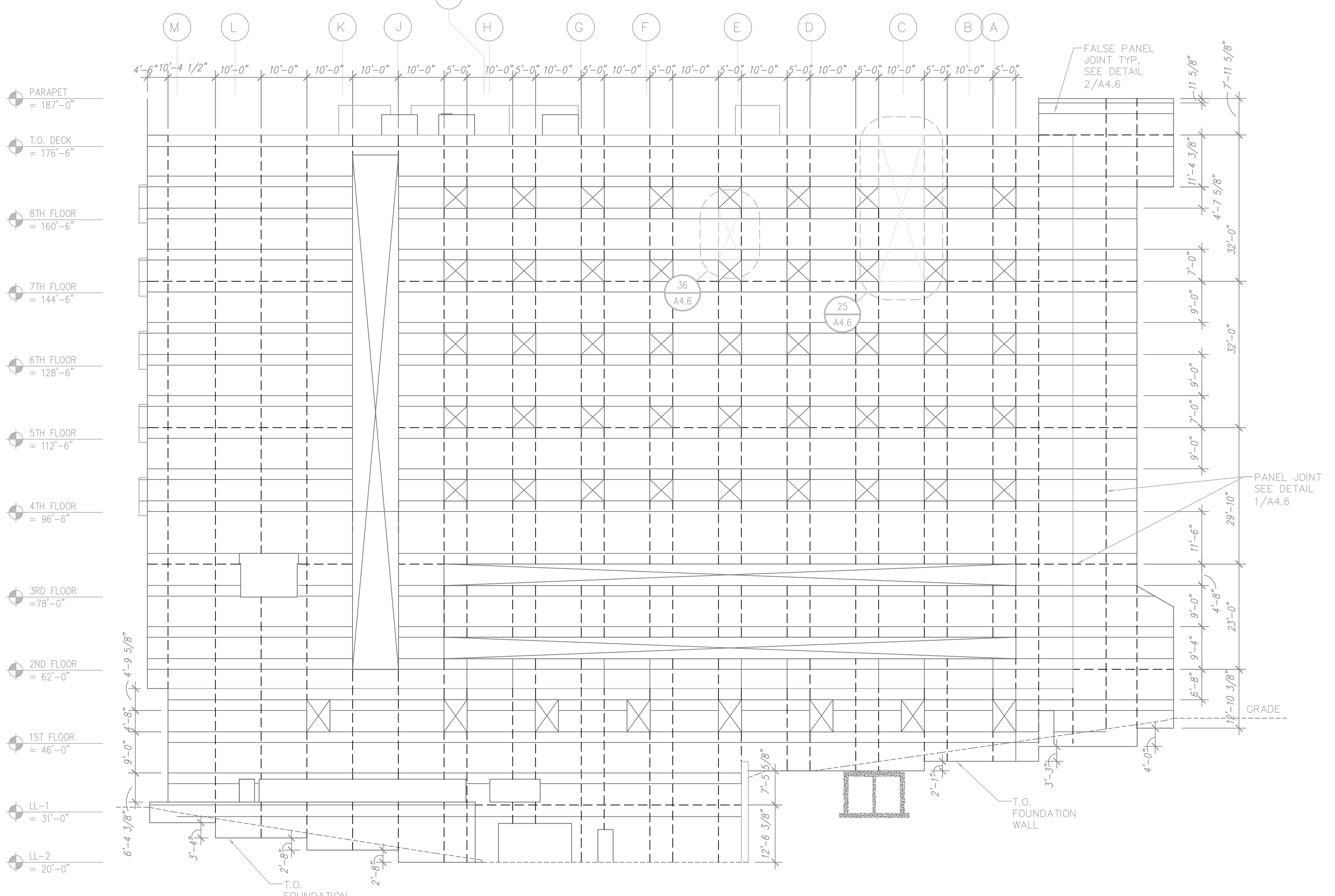
1 NORTHWEST ELEVATION
SCALE: 1/16" = 1'-0"



2 PROJECTING WALL ELEVATION
SCALE: 1/16" = 1'-0"



3 SOUTH ELEVATION
SCALE: 1/16" = 1'-0"




4 EAST ELEVATION
SCALE: 1/16" = 1'-0"

NOTE:
ALL ELEVATIONS ARE CONSTRUCTED WITH A PRECAST CONCRETE PANEL FACADE WITH ALUMINUM WINDOWS AND LOUVERS. AREAS MARKED BY INDICATE INDIVIDUAL TYPES OF PANELS WITHIN THE FACADE. THE ELEVATIONS HAVE ATTEMPTED TO SHOW AT LEAST ONE OF EACH SIZE OR CONFIGURATION OF PANELS. FOR ANY ONE ON AN ELEVATION, THERE MAY BE MULTIPLE PANELS OF THE SAME SIZE. CONTRACTOR SHOULD GENERALLY LOOK ABOVE OR BELOW MARKED PANEL BETWEEN SAME COLUMN LINES OR COLUMN LINE TO EXTERIOR CORNER. SEE EXAMPLE ON PROJECTING WALL ELEVATION (2/A4.6)

VERSION: 15.06 DATE/TIME: December 18, 2002 02:53:07 PM OPERATOR: pasodowski
PROJECT: PROJECT_00004 (Drawing) BOX: 001 - Elevations
FILE: 00004004.dwg
D:\PROJECTS\PROJECT_00004\Drawings\00004\001.dwg



DANE COUNTY COURTHOUSE
BID PACKAGE #2 - COURTHOUSE
2115 SOUTH HAMILTON ST.
MADISON, WISCONSIN 53703



ALL INFORMATION CONTAINED HEREIN IS THE PROPERTY OF DURRANT GROUP, INC. AND IS TO BE USED ONLY FOR THE PROJECT AND LOCATION SPECIFICALLY IDENTIFIED HEREIN. NO PART OF THIS INFORMATION SHALL BE REPRODUCED OR TRANSMITTED IN ANY FORM OR BY ANY MEANS, ELECTRONIC OR MECHANICAL, INCLUDING PHOTOCOPYING, RECORDING, OR BY ANY INFORMATION STORAGE AND RETRIEVAL SYSTEM, WITHOUT THE WRITTEN PERMISSION OF DURRANT GROUP, INC.

© COPYRIGHT 2002 BY THE DURRANT GROUP, INC.
CIVIL ENGINEERING:
GRAEF, ANHOLT, SCHLOEMER
LANDSCAPE ARCHITECT:
LANDSCAPE ARCHITECTS, INC.
FOOD SERVICE:
STEWART DESIGN ASSOC. INC.
ELEVATOR:
LERCH, BATES & ASSOC. INC.

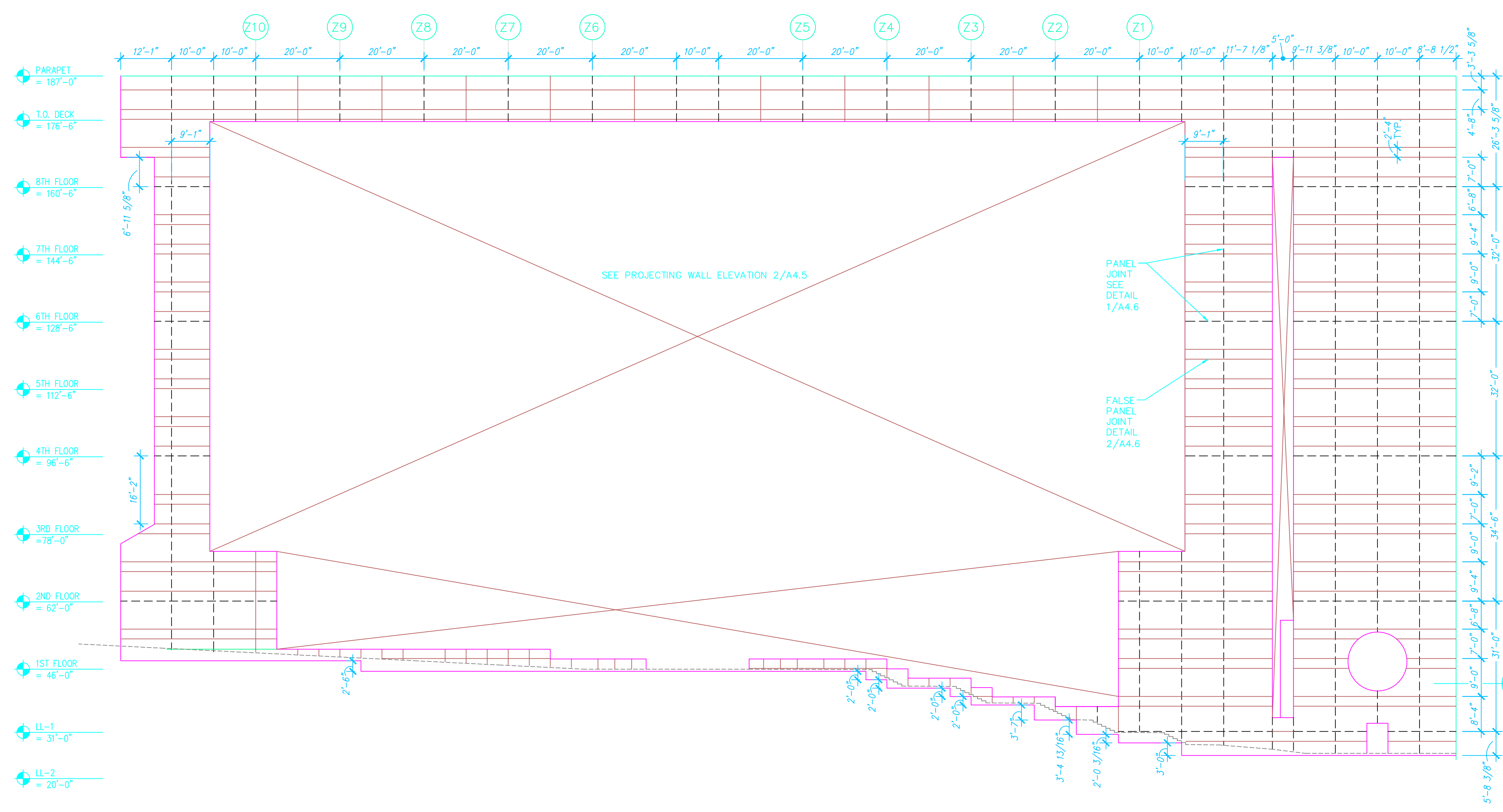
REVISIONS

PROJECT NO. 00304.00
DATE 12/8/02
DRAWN BY KJT
CHECKED BY KJC

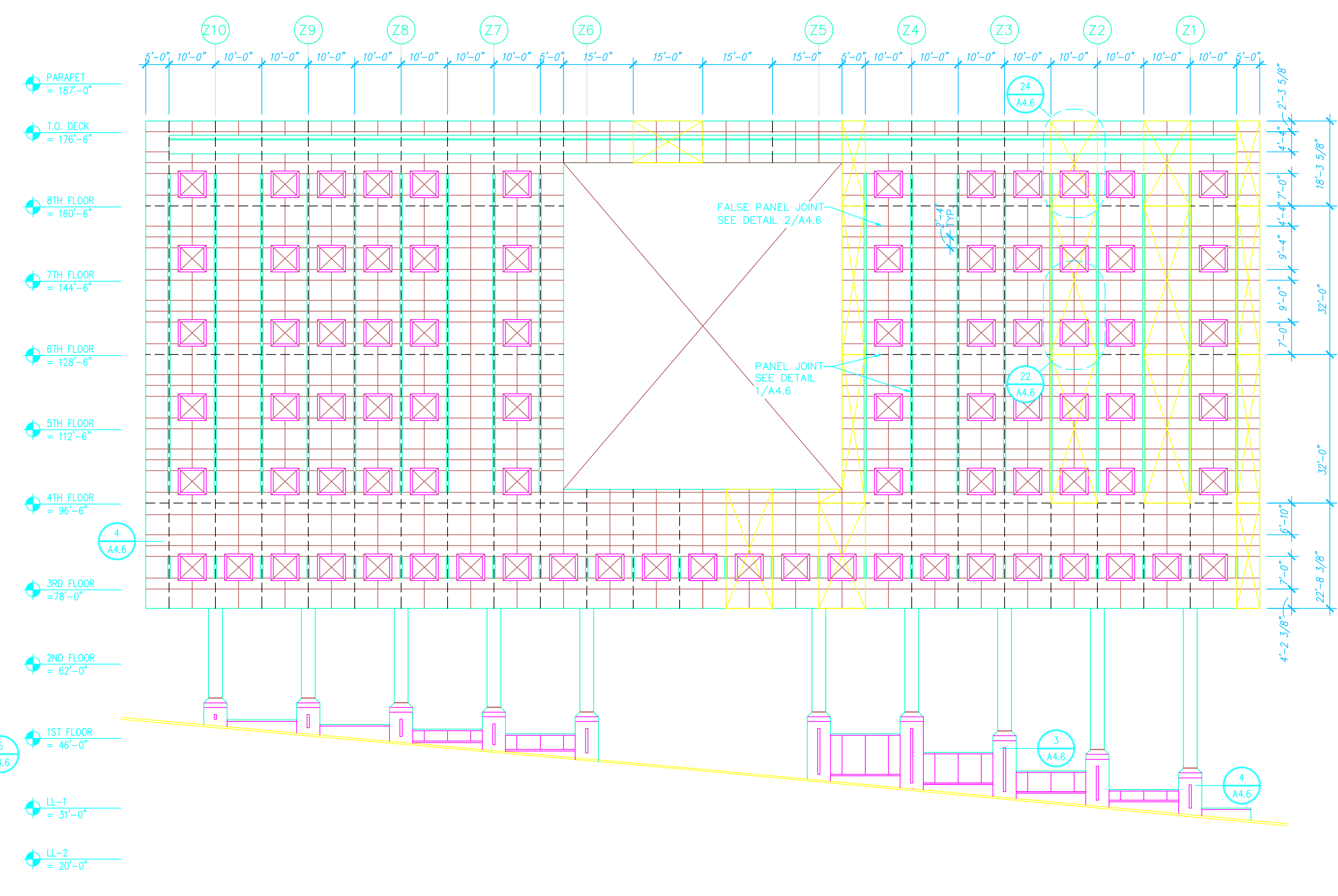
SHEET CONTENTS
PRECAST PANEL
ELEVATIONS

D:\PROJECTS\PROJECT_00004\Drawings\00004\001.dwg

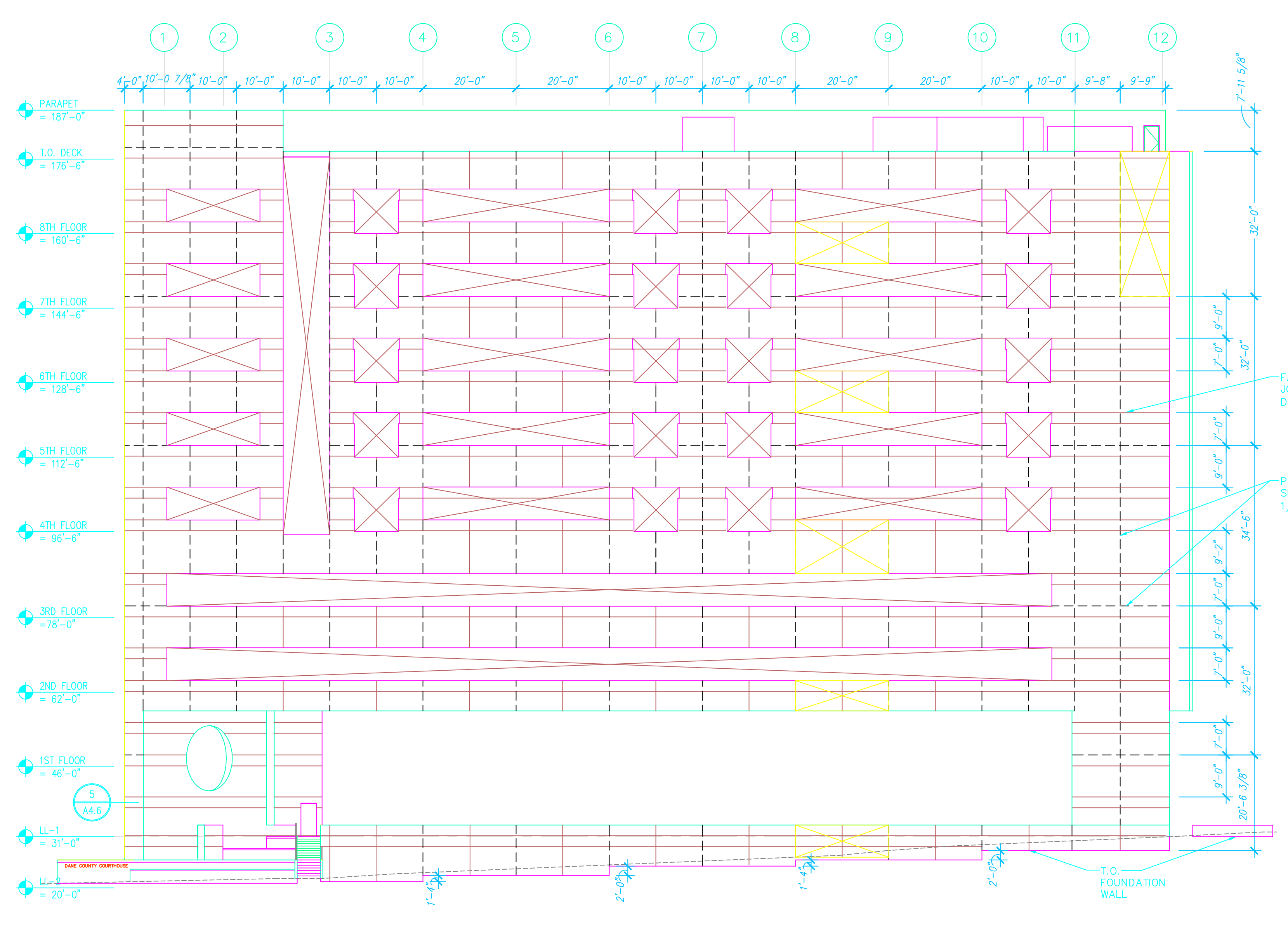
SHEET
A4.5



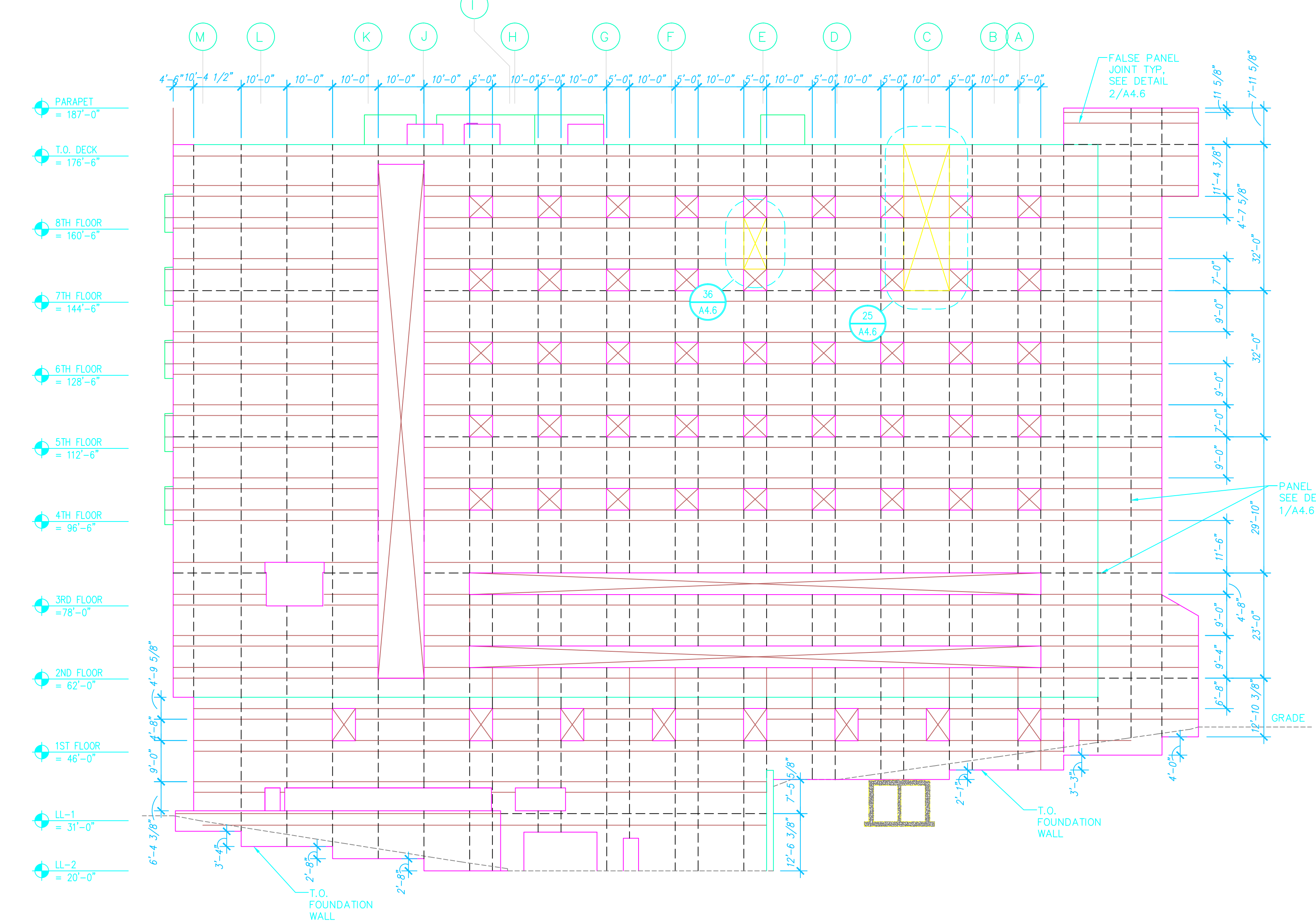
1 NORTHWEST ELEVATION
 SCALE: 1/16" = 1'-0"



2 PROJECTING WALL ELEVATION
 SCALE: 1/16" = 1'-0"



3 SOUTH ELEVATION
 SCALE: 1/16" = 1'-0"



4 EAST ELEVATION
 SCALE: 1/16" = 1'-0"

NOTE:
 ALL ELEVATIONS ARE CONSTRUCTED WITH A PRECAST CONCRETE PANEL FACADE WITH ALUMINUM WINDOWS AND LOUVERS. AREAS MARKED WITH INDICATE INDIVIDUAL TYPES OF PANELS WITHIN THE FACADE. THE ELEVATIONS HAVE ATTEMPTED TO SHOW AT LEAST ONE OF EACH SIZE OR CONFIGURATION OF PANELS. FOR ANY ONE ON AN ELEVATION, THERE MAY BE MULTIPLE PANELS OF THE SAME SIZE. CONTRACTOR SHOULD GENERALLY LOOK ABOVE OR BELOW MARKED PANEL BETWEEN SAME COLUMN LINES OR COLUMN LINE TO EXTERIOR CORNER. SEE EXAMPLE ON PROJECTING WALL ELEVATION (2/A4.6).



CIVIL ENGINEERING:
 GRAEF, ANHOLT, SCHLOEMER
 LANDSCAPE ARCHITECTS,
 LANDSCAPE ARCHITECTS, INC.
 FOOD SERVICE:
 STEWART DESIGN ASSOCS. INC.
 ELEVATOR:
 LERCH BATES & ASSOCS. INC.

REVISIONS

PROJECT NO. 00304.00
 DATE 12/6/02
 DRAWN BY KJT
 CHECKED BY KJC

SHEET CONTENTS
 PRECAST PANEL
 ELEVATIONS

P:\PROJECT\00304\Drawings\02\05 Electronic\003040404.dwg

SHEET
 A4.5